

---

## Other Legislation

---



New South Wales

# Critical Habitat of Grey Nurse Shark Notification 2002

under the

Fisheries Management Act 1994

I, Eddie Obeid, Minister for Fisheries, in pursuance of section 220T of the *Fisheries Management Act 1994*, make the following Notification.

Dated this 26th day of November 2002.

The Hon EDWARD OBEID, M.L.C.,  
Minister for Fisheries

### Explanatory note

The object of this Notification is to declare certain areas as critical habitat of the grey nurse shark (which is listed as an endangered species in Part 1 of Schedule 4 to the *Fisheries Management Act 1994*).

This Notification is made under section 220T of the *Fisheries Management Act 1994*.

Clause 1 Critical Habitat of Grey Nurse Shark Notification 2002

---

## **Critical Habitat of Grey Nurse Shark Notification 2002**

under the

Fisheries Management Act 1994

### **1 Name of Notification**

This Notification is the Critical Habitat of Grey Nurse Shark Notification 2002.

### **2 Commencement**

This Notification takes effect on 1 December 2002.

### **3 Declaration of areas of critical habitat of grey nurse shark**

- (1) The areas described in this clause are declared to be critical habitat of the grey nurse shark.

(2) **Bass Point (Shellharbour) critical habitat**

The waters, below the mean high water mark, within a radius of 200 metres of the southern headland of Bushrangers Bay, being the waters in the area shown shaded dark grey and stippled on Map 1 in Schedule 1.

(3) **Big and Little Seal Rocks critical habitats**

The waters below, and within a radius of 200 metres of, the mean high water marks of each of Big Seal Rock and Little Seal Rock (and the other waters between those Rocks), being the waters in the area shown shaded dark grey and stippled on Map 2 in Schedule 1.

(4) **Fish Rock (South West Rocks) critical habitat**

The waters below, and within a radius of 200 metres of, the mean high water mark of Fish Rock, being the waters in the area shown shaded dark grey and stippled on Map 3 in Schedule 1.

(5) **Green Island (South West Rocks) critical habitat**

The waters below, and within a radius of 200 metres of, the mean high water mark of Green Island, being the waters in the area shown shaded dark grey and stippled on Map 4 in Schedule 1.

---

(6) **Julian Rocks (Byron Bay) critical habitat**

The waters below, and within a radius of 200 metres of, the mean high water mark of Julian Rocks, being the waters in the area shown shaded dark grey and stippled on Map 5 in Schedule 1.

(7) **Little Broughton Island (Port Stephens) critical habitat**

The waters below, and within a radius of 200 metres of, the mean high water mark of the northern side of the Island, but only between a line extending north-west of the most north-western point of the Island and a line extending south-east of the most south-eastern point of the Island, being the waters in the area shown shaded dark grey and stippled on Map 6 in Schedule 1.

(8) **Magic Point (Maroubra) critical habitat**

The waters below the mean high water mark and within 200 metres of the shore between a line extending due east of the southern end of Maroubra beach and a line extending due east from the most eastern point of Magic Point, being the waters in the area shown shaded dark grey and stippled on Map 7 in Schedule 1.

(9) **Montague Island critical habitat**

The waters below, and within a radius of 200 metres of, the mean high water mark of the northern side of the Island, but only between a line extending due north from the most north-western point of the Island and a line extending due north from the most north-eastern point of the Island, being the waters in the area shown shaded dark grey and stippled on Map 8 in Schedule 1.

(10) **The Pinnacle critical habitat**

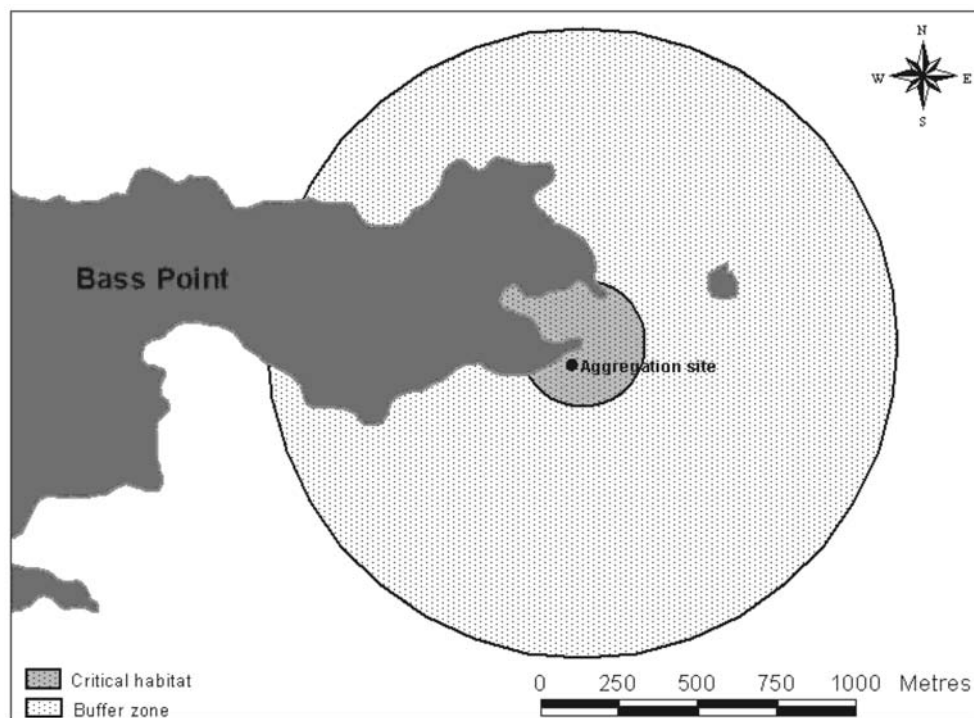
The waters below, and within a radius of 200 metres of, the Forster Pinnacle (GPS position 32°13.71'S, 152°36.07'E), being the waters in the area shown shaded dark grey and stippled on Map 9 in Schedule 1.

(11) **Tollgate Islands critical habitat**

The waters below, and within a radius of 200 metres of, the mean high water mark of the eastern side of the most easterly Island, but only between a line extending due north from the most northern point of that Island and a line extending due south from the most southern point of that Island, being the waters in the area shown shaded dark grey and stippled on Map 10 in Schedule 1.

## Critical Habitat of Grey Nurse Shark Notification 2002

Schedule 1 Maps of critical habitat of grey nurse shark

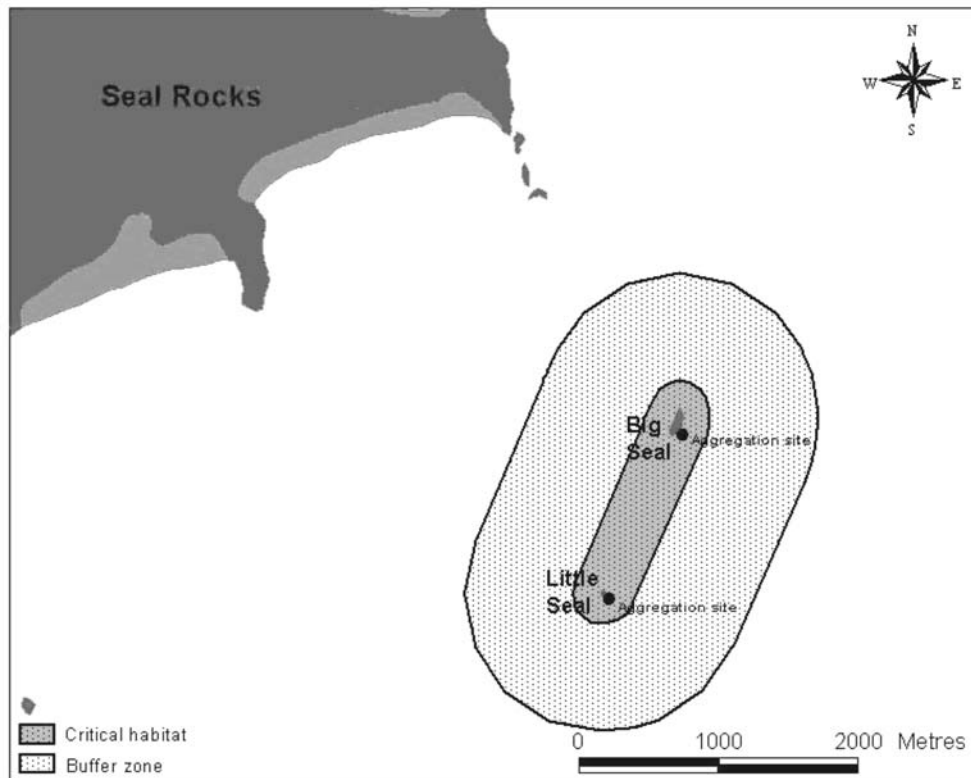
**Schedule 1 Maps of critical habitat of grey nurse shark**  
(Clause 3)**Map 1—Bass Point**

Critical Habitat of Grey Nurse Shark Notification 2002

Maps of critical habitat of grey nurse shark

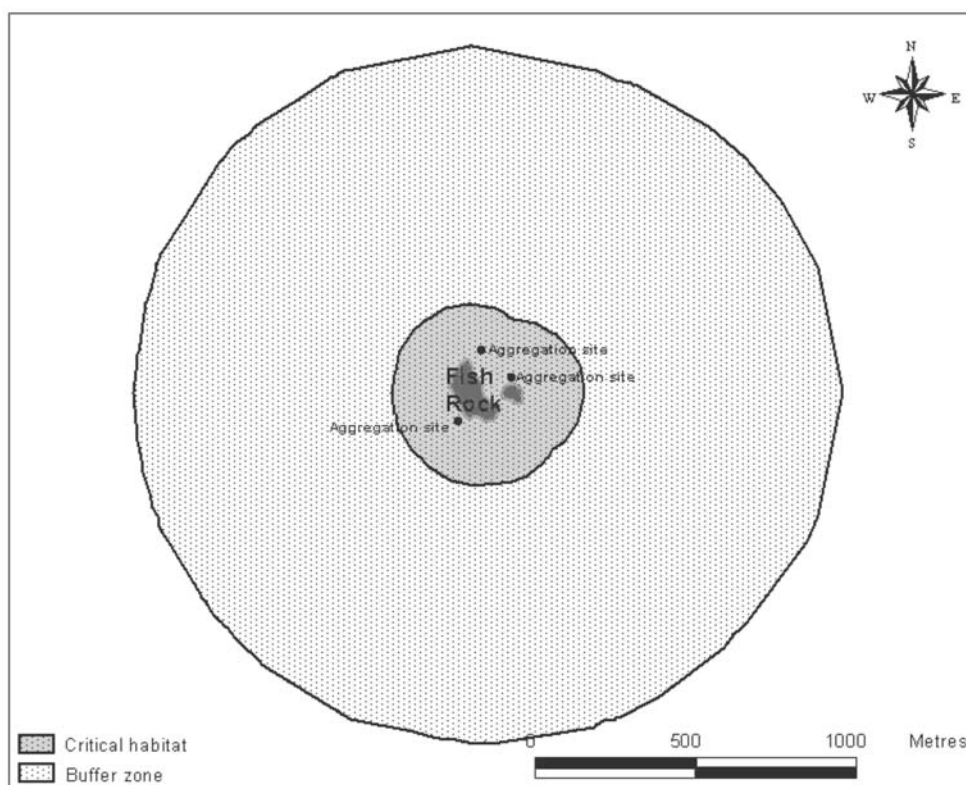
Schedule 1

**Map 2—Big and Little Seal Rocks**



## Critical Habitat of Grey Nurse Shark Notification 2002

## Schedule 1 Maps of critical habitat of grey nurse shark

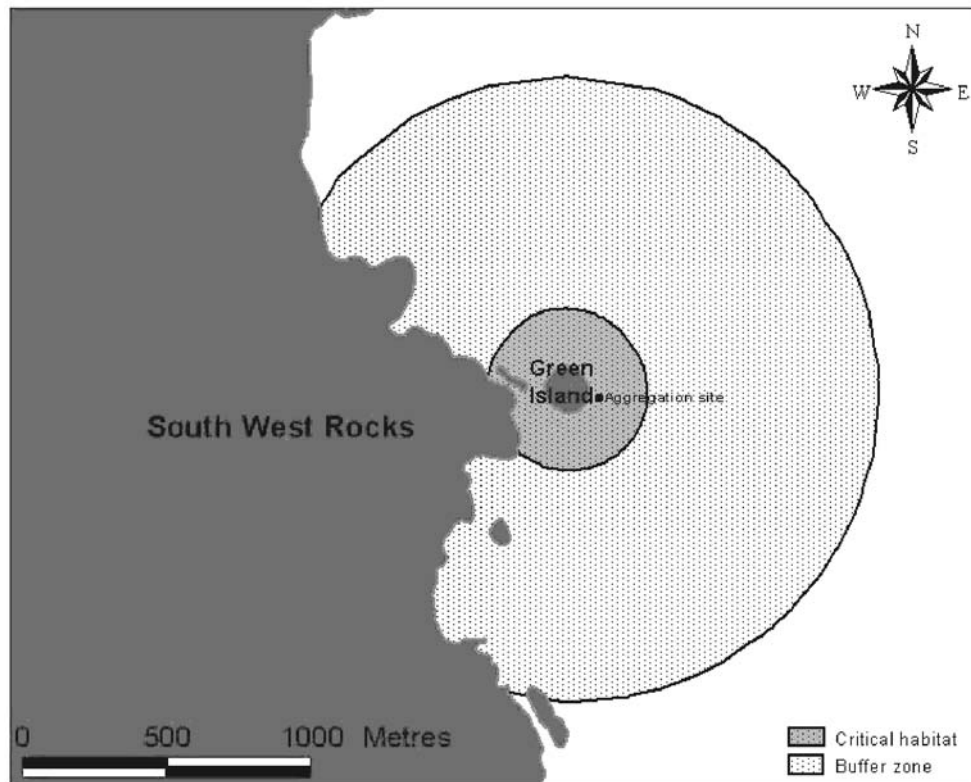
**Map 3—Fish Rock**

Critical Habitat of Grey Nurse Shark Notification 2002

Maps of critical habitat of grey nurse shark

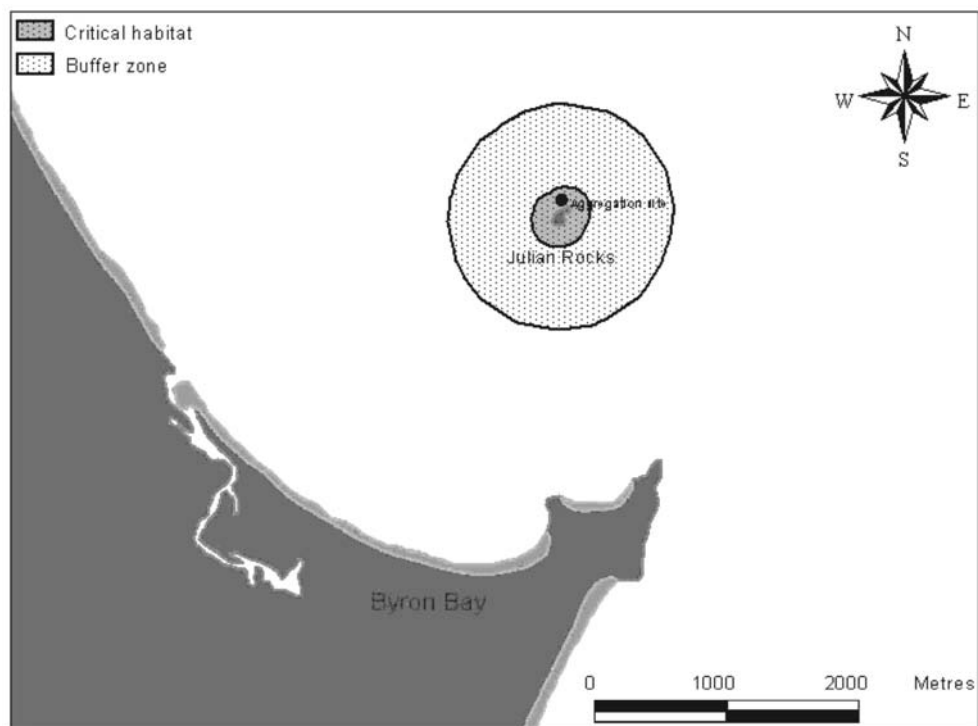
Schedule 1

**Map 4—Green Island**



## Critical Habitat of Grey Nurse Shark Notification 2002

Schedule 1      Maps of critical habitat of grey nurse shark

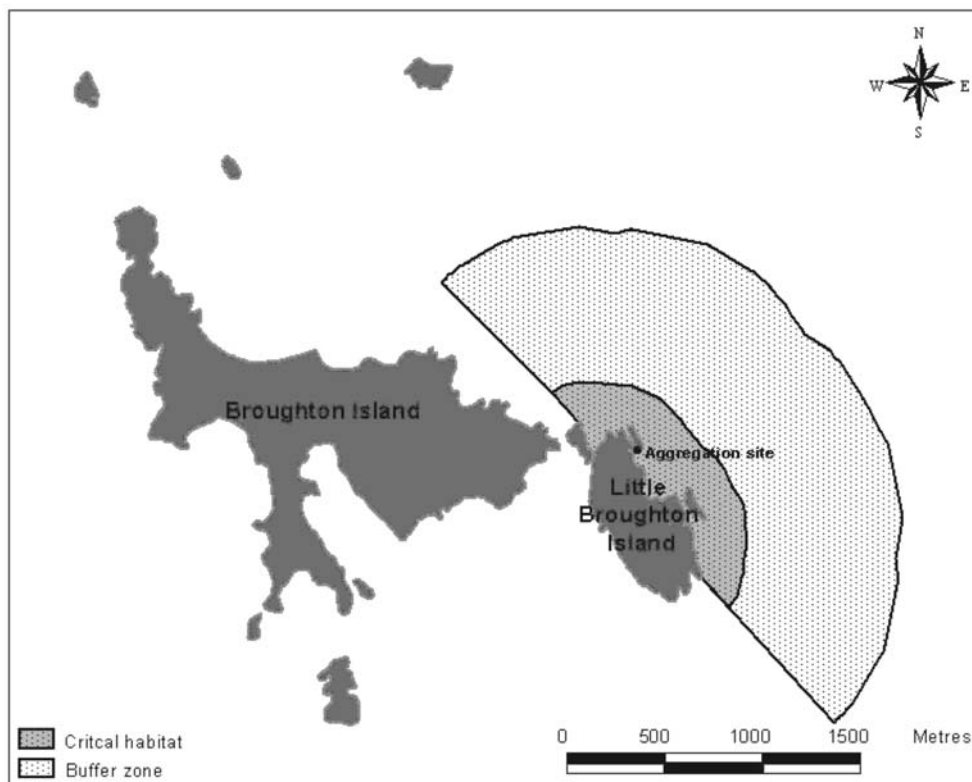
**Map 5—Julian Rocks**

Critical Habitat of Grey Nurse Shark Notification 2002

Maps of critical habitat of grey nurse shark

Schedule 1

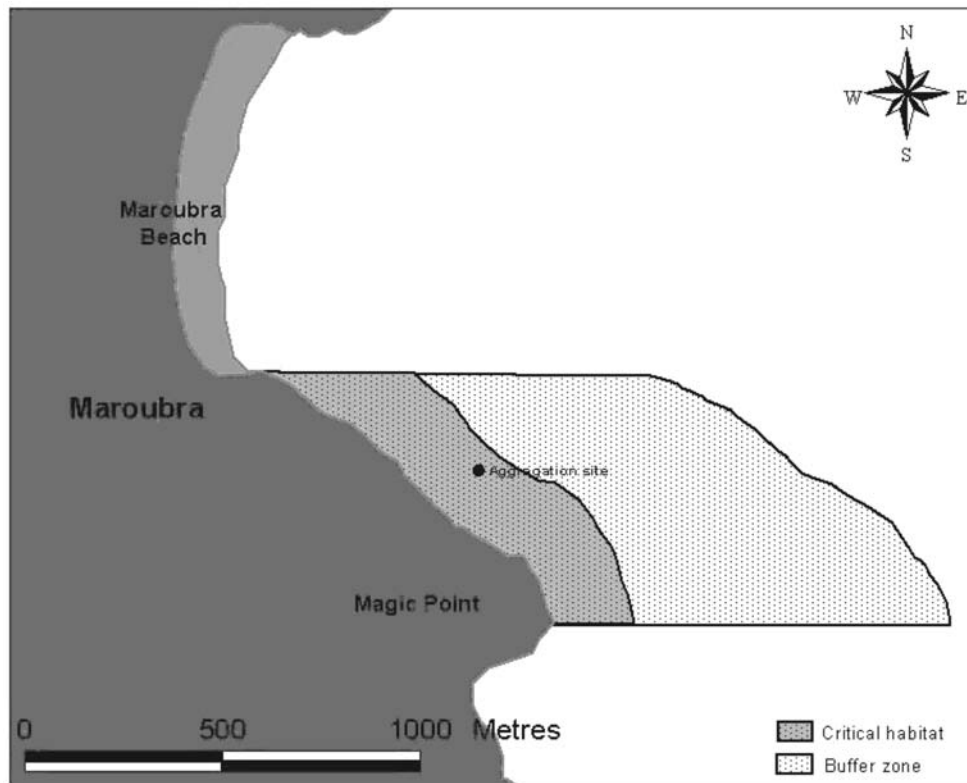
**Map 6—Little Broughton Island**



## Critical Habitat of Grey Nurse Shark Notification 2002

Schedule 1      Maps of critical habitat of grey nurse shark

**Map 7—Magic Point**

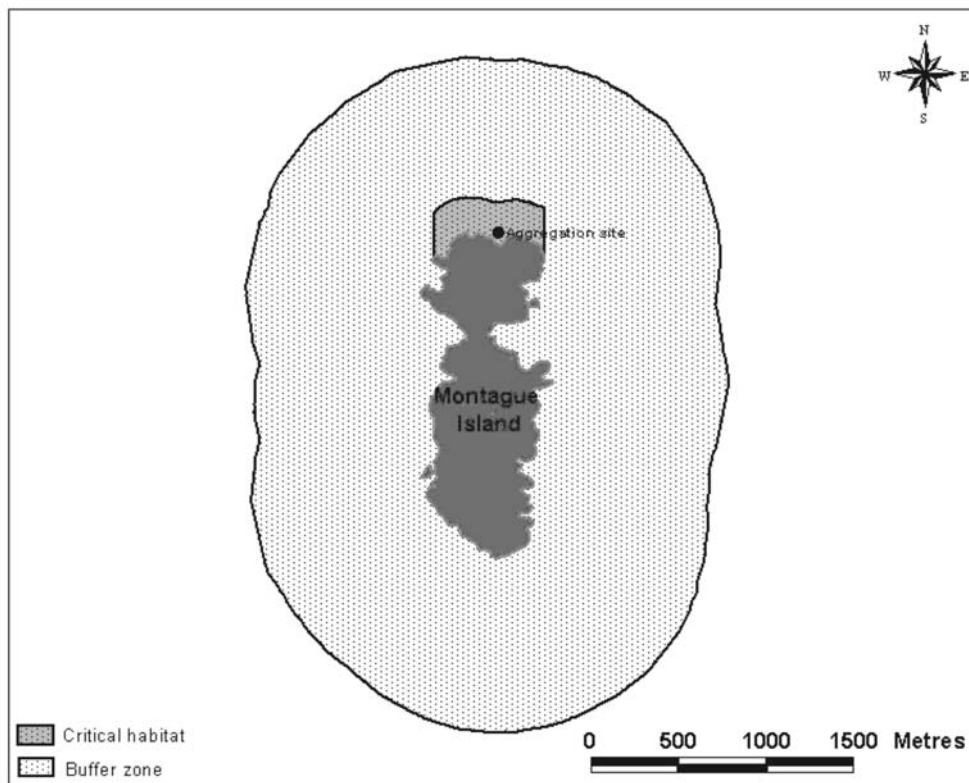


Critical Habitat of Grey Nurse Shark Notification 2002

Maps of critical habitat of grey nurse shark

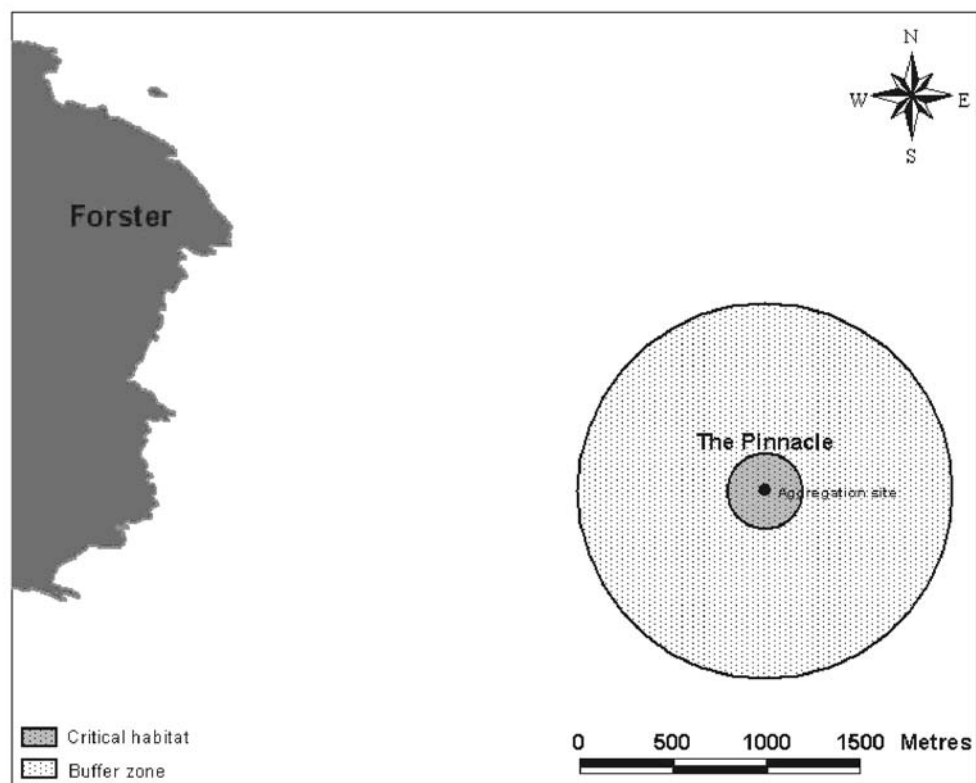
Schedule 1

**Map 8—Montague Island**



## Critical Habitat of Grey Nurse Shark Notification 2002

Schedule 1 Maps of critical habitat of grey nurse shark

**Map 9—The Pinnacle**

Critical Habitat of Grey Nurse Shark Notification 2002

Maps of critical habitat of grey nurse shark

Schedule 1

**Map 10—Tollgate Islands**

