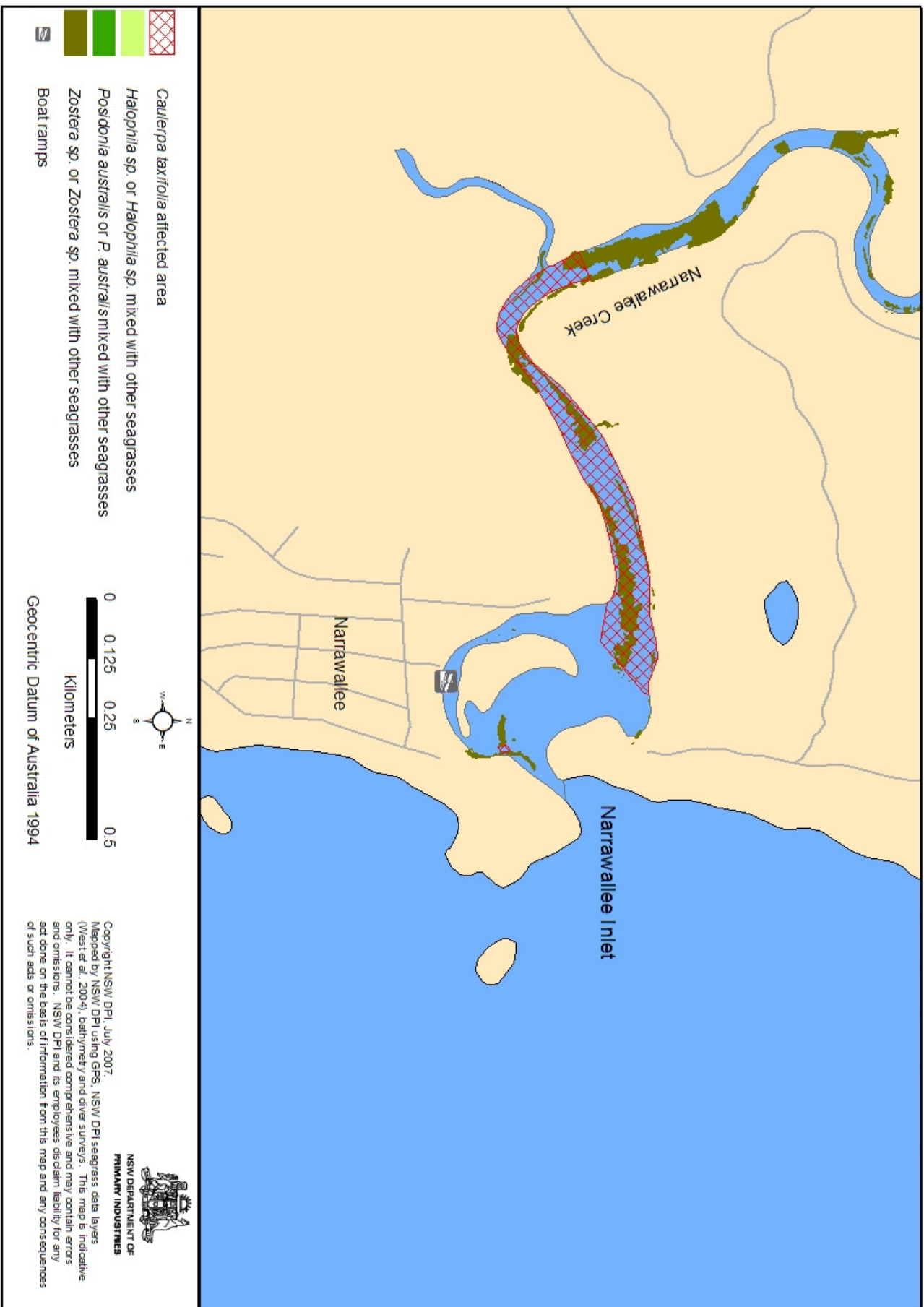





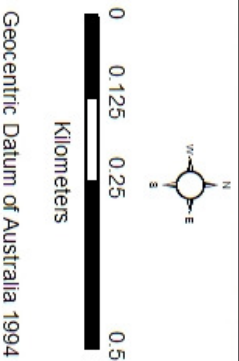


'Caulerpa taxifolia affected areas' are areas where Caulerpa has been found at some point in the period 2001-2006. Since the distribution of Caulerpa can change markedly over time, either expanding or contracting, Caulerpa will not necessarily be present in all these areas at any one time. In addition, the maps are based on surveys of areas where Caulerpa is known to occur or has been reported, not on comprehensive surveys of the entire waterway. Thus Caulerpa may occur in areas not shown on the maps. Report any sightings of Caulerpa outside the areas shown by calling our 24 hour hotline, 02 4916 3877.



-  *Caulerpa taxifolia* affected area
-  *Halophila* sp. or *Halophila* sp. mixed with other seagrasses
-  *Posidonia australis* or *P. australis* mixed with other seagrasses
-  *Zostera* sp. or *Zostera* sp. mixed with other seagrasses
-  Boat ramps




NSW DEPARTMENT OF
PRIMARY INDUSTRIES

Copyright NSW DPI, July 2007.
Mapped by NSW DPI using GPS, NSW DPI seagrass data layers
(West et al., 2004), bathymetry and diver surveys. This map is indicative
only. It cannot be considered comprehensive and may contain errors
and omissions. NSW DPI and its employees disclaim liability for any
act done on the basis of information from this map and any consequences
of such acts or omissions.