



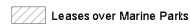
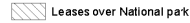
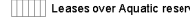
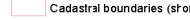









Legend

-  Current oyster aquaculture leases to be phased out
-  Priority oyster aquaculture areas
-  Former leases
-  Current leases

Minimum Lease Marker post intervals

-  10 metre intervals
-  25 metre intervals
-  50 metre intervals
-  Special navigation and marking condition
- All other boundaries 100 metre intervals

-  Leases over Marine Parks
-  Leases over National parks and Nature reserves
-  Leases over Aquatic reserves
-  Cadastral boundaries (storelines are indicative only)

-  Launching ramp
-  Marina or boatshed
-  Public wharf
-  Port marker
-  Starboard marker
-  Roads
-  breakwall



**NSW DEPARTMENT OF
 PRIMARY INDUSTRIES**
 March 2006

Source: data from the Department of Lands, NSW DPI, NPWS, and NSW Marine Authority
 Datum: Geocentric Datum of Australia (GDA)
 Grid: Mapping Grid of Australia (MGA84)
 The State of New South Wales, the Department of Primary Industries, its employees, officers, agents or servants are not responsible for the result of any actions taken on the basis of the information contained on the map, or for any errors, omissions or inaccuracies that may occur on this map.
 Prepared by GIS section, Aquaculture Management Branch, Division of Agriculture & Fisheries, NSW DPI.