

RURAL LANDS PROTECTION ACT 1998**PROCLAMATION – SECTION 5****Amalgamation of 47 rural lands protection districts to constitute
14 livestock health and pest districts**

Her Excellency Professor MARIE BASHIR AC, CVO, Governor

I, Professor MARIE BASHIR AC, CVO, Governor of the State of New South Wales,
with the advice of the Executive Council:

Part 1 - Central North Livestock Health and Pest District

1.1 Pursuant to section 5(2)(c) of the *Rural Lands Protection Act 1998* (“the Act”), amalgamate all of the following RLP districts:

- (a) Coonabarabran Rural Lands Protection District, having the boundaries described in the Coonabarabran Proclamation;
- (b) Tamworth Rural Lands Protection District, having the boundaries described in the Tamworth Proclamation; and
- (c) Mudgee-Merriwa Rural Lands Protection District, having the boundaries described in the Mudgee-Merriwa Proclamation,

to constitute a single district and determine the name of that single district to be the Central North Livestock Health and Pest District.

1.2 Pursuant to section 5(2)(c) of the Act, determine the boundaries of the Central North Livestock Health and Pest District to be the same as the combined boundaries of the RLP districts described in paragraph 1.1 above, disregarding the parts of those boundaries that are common between any of those RLP districts. The boundaries of the Central North Livestock Health and Pest District are as indicated by the bolded line on the map in Schedule 1 to this proclamation.

1.3 Pursuant to section 5(3) of the Act, vest all of the property and assign all of the rights and obligations of the following boards (being boards for the RLP districts described in paragraph 1.1 above):

- (a) Coonabarabran Rural Lands Protection Board;
- (b) Tamworth Rural Lands Protection Board; and
- (c) Mudgee-Merriwa Rural Lands Protection Board,

as existing immediately before the commencement of this proclamation, in the Central North Livestock Health and Pest Authority.

Part 2 - Central West Livestock Health and Pest District

- 2.1 Pursuant to section 5(2)(c) of the Act, amalgamate:
- (a) all of the following RLP districts:
 - (i) Nyngan Rural Lands Protection District, having the boundaries described in the Canonba Proclamation;
 - (ii) Coonamble Rural Lands Protection District, having the boundaries described in the Coonamble Proclamation; and
 - (iii) Dubbo Rural Lands Protection District, having the boundaries described in the Dubbo Proclamation; and
 - (b) the part of the Molong Rural Lands Protection District having the boundaries described in Part A of Schedule 2 to this proclamation (“the First Part of the Molong District”),

to constitute a single district and determine the name of that single district to be the Central West Livestock Health and Pest District.

- 2.2 Pursuant to section 5(2)(c) of the Act, determine the boundaries of the Central West Livestock Health and Pest District to be the same as the combined boundaries of the RLP districts described in paragraph 2.1(a) above and the First Part of the Molong District, disregarding the parts of those boundaries that are common between any of those RLP districts or that are common between any of those RLP districts and the First Part of the Molong District. The boundaries of the Central West Livestock Health and Pest District are as indicated by the bolded line on the map in Part B of Schedule 2 to this proclamation.
- 2.3 Pursuant to section 5(3) of the Act, vest all of the property and assign all of the rights and obligations of the following boards (being boards for the RLP districts described in paragraph 2.1(a) above):
- (a) Nyngan Rural Lands Protection Board;
 - (b) Coonamble Rural Lands Protection Board; and
 - (c) Dubbo Rural Lands Protection Board,

as existing immediately before the commencement of this proclamation, in the Central West Livestock Health and Pest Authority.

Part 3 - Cumberland Livestock Health and Pest District

- 3.1 Pursuant to section 5(2)(c) of the Act, amalgamate:
- (a) the part of the Moss Vale Rural Lands Protection District having the boundaries described in Part A of Schedule 3 to this proclamation (“the First Part of the Moss Vale District”); and

- (b) the part of the Maitland Rural Lands Protection District having the boundaries described in Part B of Schedule 3 to this proclamation (“the First Part of the Maitland District”),

to constitute a single district and determine the name of that single district to be the Cumberland Livestock Health and Pest District.

- 3.2 Pursuant to section 5(2)(c) of the Act, determine the boundaries of the Cumberland Livestock Health and Pest District to be the same as the combined boundaries of the First Part of the Moss Vale District and the First Part of the Maitland District, disregarding the parts of those boundaries that are common between the First Part of the Moss Vale District and the First Part of the Maitland District. The boundaries of the Cumberland Livestock Health and Pest District are as indicated by the bolded line on the map in Part C of Schedule 3 to this proclamation.
- 3.3 Pursuant to section 5(3) of the Act, vest all of the property and assign all of the rights and obligations of the Moss Vale Rural Lands Protection Board (being the board for the Moss Vale Rural Lands Protection District, having the boundaries described in the Moss Vale Proclamation) as existing immediately before the commencement of this proclamation, in the Cumberland Livestock Health and Pest Authority.

Part 4 - Darling Livestock Health and Pest District

- 4.1 Pursuant to section 5(2)(c) of the Act, amalgamate all of the following RLP districts:
 - (a) Wanaaring Rural Lands Protection District, having the boundaries described under the heading “Wanaaring” in the 1928 Proclamation;
 - (b) Bourke Rural Lands Protection District, having the boundaries described under the heading “Bourke” in the 1928 Proclamation;
 - (c) Brewarrina Rural Lands Protection District, having the boundaries described under the heading “Brewarrina” in the 1928 Proclamation; and
 - (d) Cobar Rural Lands Protection District, having the boundaries described under the heading “Cobar” in the 1928 Proclamation,

to constitute a single district and determine the name of that single district to be the Darling Livestock Health and Pest District.

- 4.2 Pursuant to section 5(2)(c) of the Act, determine the boundaries of the Darling Livestock Health and Pest District to be the same as the combined boundaries of the RLP districts described in paragraph 4.1 above, disregarding the parts of those boundaries that are common between any of those RLP districts. The boundaries of the Darling Livestock Health and Pest District are as indicated by the bolded line on the map in Schedule 4 to this proclamation.

4.3 Pursuant to section 5(3) of the Act, vest all of the property and assign all of the rights and obligations of the following boards (being boards for the RLP districts described in paragraph 4.1 above):

- (a) Wanaaring Rural Lands Protection Board;
- (b) Bourke Rural Lands Protection Board;
- (c) Brewarrina Rural Lands Protection Board; and
- (d) Cobar Rural Lands Protection Board,

as existing immediately before the commencement of this proclamation, in the Darling Livestock Health and Pest Authority.

Part 5 - Hume Livestock Health and Pest District

5.1 Pursuant to section 5(2)(c) of the Act, amalgamate all of the following RLP districts:

- (a) Hume Rural Lands Protection District, having the boundaries described in the Hume Proclamation;
- (b) Wagga Wagga Rural Lands Protection District, having the boundaries described in the Wagga Wagga Proclamation; and
- (c) Gundagai Rural Lands Protection District, having the boundaries described in the Gundagai Proclamation,

to constitute a single district and determine the name of that single district to be the Hume Livestock Health and Pest District.

5.2 Pursuant to section 5(2)(c) of the Act, determine the boundaries of the Hume Livestock Health and Pest District to be the same as the combined boundaries of the RLP districts described in paragraph 5.1 above, disregarding the parts of those boundaries that are common between any of those RLP districts. The boundaries of the Hume Livestock Health and Pest District are as indicated by the bolded line on the map in Schedule 5 to this proclamation.

5.3 Pursuant to section 5(3) of the Act, vest all of the property and assign all of the rights and obligations of the following boards (being boards for the RLP districts described in paragraph 5.1 above):

- (a) Hume Rural Lands Protection Board;
- (b) Wagga Wagga Rural Lands Protection Board; and
- (c) Gundagai Rural Lands Protection Board,

as existing immediately before the commencement of this proclamation, in the Hume Livestock Health and Pest Authority.

Part 6 - Lachlan Livestock Health and Pest District

6.1 Pursuant to section 5(2)(c) of the Act, amalgamate:

- (a) all of the following RLP districts:
 - (i) Condobolin Rural Lands Protection District, having the boundaries described in the Condobolin Proclamation; and
 - (ii) Forbes Rural Lands Protection District, having the boundaries described under the heading “Forbes” in the Forbes Proclamation; and
- (b) the part of the Young Rural Lands Protection District having the boundaries described in Part A of Schedule 6 to this proclamation (“the First Part of the Young District”); and
- (c) the part of the Molong Rural Lands Protection District having the boundaries described in Part B of Schedule 6 to this proclamation (“the Second Part of the Molong District”),

to constitute a single district and determine the name of that single district to be the Lachlan Livestock Health and Pest District.

- 6.2 Pursuant to section 5(2)(c) of the Act, determine the boundaries of the Lachlan Livestock Health and Pest District to be the same as the combined boundaries of:

- (a) the RLP districts described in paragraph 6.1(a) above;
- (b) the First Part of the Young District; and
- (c) the Second Part of the Molong District,

disregarding the parts of those boundaries that are common between any of those RLP districts, the First Part of the Young District or the Second Part of the Molong District. The boundaries of the Lachlan Livestock Health and Pest District are as indicated by the bolded line on the map in Part C of Schedule 6 to this proclamation.

- 6.3 Pursuant to section 5(3) of the Act, vest all of the property and assign all of the rights and obligations of the following boards:

- (a) Condobolin Rural Lands Protection Board (being the board for the RLP district described in paragraph 6.1(a)(i) above);
- (b) Forbes Rural Lands Protection Board (being the board for the RLP district described in paragraph 6.1(a)(ii) above); and
- (c) Young Rural Lands Protection Board (being the board for the Young Rural Lands Protection District, having the boundaries described in the Young Proclamation),

as existing immediately before the commencement of this proclamation, in the Lachlan Livestock Health and Pest Authority.

Part 7 - Mid-Coast Livestock Health and Pest District

- 7.1 Pursuant to section 5(2)(c) of the Act, amalgamate:

- (a) all of the following RLP districts:
 - (i) Kempsey Rural Lands Protection District, having the boundaries described under the heading “Kempsey Rural Lands Protection District” in the Kempsey Proclamation;
 - (ii) Gloucester Rural Lands Protection District, having the boundaries described in Schedule 2 to the Armidale and Gloucester Proclamation; and
 - (iii) Hunter Rural Lands Protection District, having the boundaries described in the Hunter Proclamation; and
- (b) the part of the Maitland Rural Lands Protection District having the boundaries described in Part A of Schedule 7 to this proclamation (“the Second Part of the Maitland District”),

to constitute a single district and determine the name of that single district to be the Mid-Coast Livestock Health and Pest District.

7.2 Pursuant to section 5(2)(c) of the Act, determine the boundaries of the Mid-Coast Livestock Health and Pest District to be the same as the combined boundaries of the RLP districts described in paragraph 7.1(a) above and the Second Part of the Maitland District, disregarding the parts of those boundaries that are common between any of those RLP districts or that are common between any of those RLP districts and the Second Part of the Maitland District. The boundaries of the Mid-Coast Livestock Health and Pest District are as indicated by the bolded line on the map in Part B of Schedule 7 to this proclamation.

7.3 Pursuant to section 5(3) of the Act, vest all of the property and assign all of the rights and obligations of the following boards (being boards for the RLP districts described in paragraph 7.1(a) above):

- (a) Kempsey Rural Lands Protection Board;
- (b) Gloucester Rural Lands Protection Board; and
- (c) Hunter Rural Lands Protection Board,

as existing immediately before the commencement of this proclamation, in the Mid-Coast Livestock Health and Pest Authority.

Part 8 - New England Livestock Health and Pest District

8.1 Pursuant to section 5(2)(c) of the Act, amalgamate all of the following RLP districts:

- (a) Northern New England Rural Lands Protection District, having the boundaries described in Schedule 2 to the Northern New England and Casino Proclamation; and
- (b) Armidale Rural Lands Protection District, having the boundaries described in Schedule 1 to the Armidale and Gloucester Proclamation;

to constitute a single district and determine the name of that single district to be the New England Livestock Health and Pest District.

- 8.2 Pursuant to section 5(2)(c) of the Act, determine the boundaries of the New England Livestock Health and Pest District to be the same as the combined boundaries of the RLP districts described in paragraph 8.1 above, disregarding the parts of those boundaries that are common between any of those RLP districts. The boundaries of the New England Livestock Health and Pest District are as indicated by the bolded line on the map in Schedule 8 to this proclamation.
- 8.3 Pursuant to section 5(3) of the Act, vest all of the property and assign all of the rights and obligations of the following boards (being boards for the RLP districts described in paragraph 8.1 above):
- (a) Northern New England Rural Lands Protection Board; and
 - (b) Armidale Rural Lands Protection Board,

as existing immediately before the commencement of this proclamation, in the New England Livestock Health and Pest Authority.

Part 9 - North Coast Livestock Health and Pest District

- 9.1 Pursuant to section 5(2)(c) of the Act, amalgamate all of the following RLP districts:
- (a) Tweed-Lismore Rural Lands Protection District, having the boundaries described under the heading "Tweed-Lismore" in the 1907 Proclamation;
 - (b) Casino Rural Lands Protection District, having the boundaries described in Schedule 1 to the Northern New England and Casino Proclamation; and
 - (c) Grafton Rural Lands Protection District, having the boundaries described in the Grafton Proclamation,

to constitute a single district and determine the name of that single district to be the North Coast Livestock Health and Pest District.

- 9.2 Pursuant to section 5(2)(c) of the Act, determine the boundaries of the North Coast Livestock Health and Pest District to be the same as the combined boundaries of the RLP districts described in paragraph 9.1 above, disregarding the parts of those boundaries that are common between any of those RLP districts. The boundaries of the North Coast Livestock Health and Pest District are as indicated by the bolded line on the map in Schedule 9 to this proclamation.
- 9.3 Pursuant to section 5(3) of the Act, vest all of the property and assign all of the rights and obligations of the following boards (being boards for the RLP districts described in paragraph 9.1 above):

- (a) Tweed-Lismore Rural Lands Protection Board;
- (b) Casino Rural Lands Protection Board; and
- (c) Grafton Rural Lands Protection Board,

as existing immediately before the commencement of this proclamation, in the North Coast Livestock Health and Pest Authority.

Part 10 - North West Livestock Health and Pest District

10.1 Pursuant to section 5(2)(c) of the Act, amalgamate all of the following RLP districts:

- (a) Walgett Rural Lands Protection District, having the boundaries described in the Walgett Proclamation;
- (b) Moree Rural Lands Protection District, having the boundaries described in the Moree Proclamation;
- (c) Narrabri Rural Lands Protection District, having the boundaries described in the Narrabri Proclamation; and
- (d) Northern Slopes Rural Lands Protection District, having the boundaries described in Schedule 2 to the Northern Slopes Proclamation,

to constitute a single district and determine the name of that single district to be the North West Livestock Health and Pest District.

10.2 Pursuant to section 5(2)(c) of the Act, determine the boundaries of the North West Livestock Health and Pest District to be the same as the combined boundaries of the RLP districts described in paragraph 10.1 above, disregarding the parts of those boundaries that are common between any of those RLP districts. The boundaries of the North West Livestock Health and Pest District are as indicated by the bolded line on the map in Schedule 10 to this proclamation.

10.3 Pursuant to section 5(3) of the Act, vest all of the property and assign all of the rights and obligations of the following boards (being boards for the RLP districts described in paragraph 10.1 above):

- (a) Walgett Rural Lands Protection Board;
- (b) Moree Rural Lands Protection Board;
- (c) Narrabri Rural Lands Protection Board; and
- (d) Northern Slopes Rural Lands Protection Board,

as existing immediately before the commencement of this proclamation, in the North West Livestock Health and Pest Authority.

Part 11 - Riverina Livestock Health and Pest District

11.1 Pursuant to section 5(2)(c) of the Act, amalgamate all of the following RLP districts:

- (a) Hay Rural Lands Protection District, having the boundaries described in the Hay Proclamation;
- (b) Riverina Rural Lands Protection District, having the boundaries described in the Riverina Proclamation;
- (c) Murray Rural Lands Protection District, having the boundaries described in the Murray Proclamation; and
- (d) Narrandera Rural Lands Protection District, having the boundaries described under the heading “Narrandera” in the 1907 Proclamation,

to constitute a single district and determine the name of that single district to be the Riverina Livestock Health and Pest District.

11.2 Pursuant to section 5(2)(c) of the Act, determine the boundaries of the Riverina Livestock Health and Pest District to be the same as the combined boundaries of the RLP districts described in paragraph 11.1 above, disregarding the parts of those boundaries that are common between any of those RLP districts. The boundaries of the Riverina Livestock Health and Pest District are as indicated by the bolded line on the map in Schedule 11 to this proclamation.

11.3 Pursuant to section 5(3) of the Act, vest all of the property and assign all of the rights and obligations of the following boards (being boards for the RLP districts described in paragraph 11.1 above):

- (a) Hay Rural Lands Protection Board;
- (b) Riverina Rural Lands Protection Board;
- (c) Murray Rural Lands Protection Board; and
- (d) Narrandera Rural Lands Protection Board,

as existing immediately before the commencement of this proclamation, in the Riverina Livestock Health and Pest Authority.

Part 12 - South East Livestock Health and Pest District

12.1 Pursuant to section 5(2)(c) of the Act, amalgamate:

- (a) all of the following RLP districts:
 - (i) South Coast Rural Lands Protection District, having the boundaries described in Schedule 2 to the South Coast and Braidwood Proclamation;
 - (ii) Braidwood Rural Lands Protection District, having the boundaries described in Schedule 3 to the South Coast and Braidwood Proclamation; and
 - (iii) Bombala Rural Lands Protection District, having the boundaries described in the Bombala Proclamation; and

- (b) the part of the Cooma Rural Lands Protection District having the boundaries described in Part A of Schedule 12 to this proclamation (“the First Part of the Cooma District”); and
- (c) the part of the Moss Vale Rural Lands Protection District having the boundaries described in Part B of Schedule 12 to this proclamation (“the Second Part of the Moss Vale District”),

to constitute a single district and determine the name of that single district to be the South East Livestock Health and Pest District.

12.2 Pursuant to section 5(2)(c) of the Act, determine the boundaries of the South East Livestock Health and Pest District to be the same as the combined boundaries of:

- (a) the RLP districts described in paragraph 12.1(a) above;
- (b) the First Part of the Cooma District; and
- (c) the Second Part of the Moss Vale District,

disregarding the parts of those boundaries that are common between any of those RLP districts, the First Part of the Cooma District or the Second Part of the Moss Vale District. The boundaries of the South East Livestock Health and Pest District are as indicated by the bolded line on the map in Part C of Schedule 12 to this proclamation.

12.3 Pursuant to section 5(3) of the Act, vest all of the property and assign all of the rights and obligations of the following boards:

- (a) South Coast Rural Lands Protection Board (being the board for the RLP district described in paragraph 12.1(a)(i) above);
- (b) Braidwood Rural Lands Protection Board (being the board for the RLP district described in paragraph 12.1(a)(ii) above);
- (c) Bombala Rural Lands Protection Board (being the board for the RLP district described in paragraph 12.1(a)(iii) above); and
- (d) Cooma Rural Lands Protection Board (being the board for the Cooma Rural Lands Protection District, having the boundaries described in the Cooma Proclamation),

as existing immediately before the commencement of this proclamation, in the South East Livestock Health and Pest Authority.

Part 13 - Tablelands Livestock Health and Pest District

13.1 Pursuant to section 5(2)(c) of the Act, amalgamate:

- (a) all of the following RLP districts:
 - (i) Central Tablelands Rural Lands Protection District, having the boundaries described in the Central Tablelands Proclamation;

- (ii) Yass Rural Lands Protection District, having the boundaries described in the Yass Proclamation; and
 - (iii) Goulburn Rural Lands Protection District, having the boundaries described under the heading “Goulburn” in the 1907 Proclamation; and
- (b) the part of the Molong Rural Lands Protection District having the boundaries described in Part A of Schedule 13 to this proclamation (“the Third Part of the Molong District”); and
 - (c) the part of the Young Rural Lands Protection District having the boundaries described in Part B of Schedule 13 to this proclamation (“the Second Part of the Young District”); and
 - (d) the part of the Cooma Rural Lands Protection District having the boundaries described in Part C of Schedule 13 to this proclamation (“the Second Part of the Cooma District”),

to constitute a single district and determine the name of that single district to be the Tablelands Livestock Health and Pest District.

- 13.2 Pursuant to section 5(2)(c) of the Act, determine the boundaries of the Tablelands Livestock Health and Pest District to be the same as the combined boundaries of:

- (a) the RLP districts described in paragraph 13.1(a) above;
- (b) the Third Part of the Molong District;
- (c) the Second Part of the Young District; and
- (d) the Second Part of the Cooma District,

disregarding the parts of those boundaries that are common between any of those RLP districts, the Third Part of the Molong District, the Second Part of the Young District or the Second Part of the Cooma District. The boundaries of the Tablelands Livestock Health and Pest District are as indicated by the bolded line on the map in Part D of Schedule 13 to this proclamation.

- 13.3 Pursuant to section 5(3) of the Act, vest all of the property and assign all of the rights and obligations of the following boards (being boards for the RLP districts described in paragraph 13.1(a) above):

- (a) Central Tablelands Rural Lands Protection Board;
- (b) Yass Rural Lands Protection Board; and
- (c) Goulburn Rural Lands Protection Board,

as existing immediately before the commencement of this proclamation, in the Tablelands Livestock Health and Pest Authority.

Part 14 - Western Livestock Health and Pest District

14.1 Pursuant to section 5(2)(c) of the Act, amalgamate all of the following RLP districts:

- (a) Milparinka Rural Lands Protection District, having the boundaries described under the heading “Milparinka” in the 1928 Proclamation;
- (b) Broken Hill Rural Lands Protection District, having the boundaries described under the heading “Menindee” in the 1928 Proclamation;
- (c) Wilcannia Rural Lands Protection District, having the boundaries described under the heading “Wilcannia” in the 1928 Proclamation;
- (d) Balranald-Wentworth Rural Lands Protection District, having the boundaries described in the Balranald-Wentworth Proclamation; and
- (e) Hillston Rural Lands Protection District, having the boundaries described under the heading “Hillston” in the 1928 Proclamation,

to constitute a single district and determine the name of that single district to be the Western Livestock Health and Pest District.

14.2 Pursuant to section 5(2)(c) of the Act, determine the boundaries of the Western Livestock Health and Pest District to be the same as the combined boundaries of the RLP districts described in paragraph 14.1 above, disregarding the parts of those boundaries that are common between any of those RLP districts. The boundaries of the Western Livestock Health and Pest District are as indicated by the bolded line on the map in Schedule 14 to this proclamation.

14.3 Pursuant to section 5(3) of the Act, vest all of the property and assign all of the rights and obligations of the following boards (being boards for the RLP districts described in paragraph 14.1 above):

- (a) Milparinka Rural Lands Protection Board;
- (b) Broken Hill Rural Lands Protection Board;
- (c) Wilcannia Rural Lands Protection Board;
- (d) Balranald-Wentworth Rural Lands Protection Board; and
- (e) Hillston Rural Lands Protection Board,

as existing immediately before the commencement of this proclamation, in the Western Livestock Health and Pest Authority.

Part 15 – Revocation of proclamations

15. Pursuant to section 5 of the Act, revoke all proclamations made before this proclamation under:

- (a) the Act;
- (b) the *Rural Lands Protection Act 1989*;
- (c) the *Pastures Protection Act 1934*;
- (d) the *Pastures Protection Act 1912*; and

(e) the *Pastures Protection Act 1902*,

constituting rural lands protection districts or pastures protection districts or determining, declaring or altering boundaries of such districts, including the proclamations having the NSW Government Gazette reference and title in Columns 2 and 3 of the Table titled “Proclamations” in the definitions for this proclamation, and any proclamations revived as a result of this revocation.

Definitions

In this proclamation:

board means the rural lands protection board constituted for a RLP district under the Act.

district means a livestock health and pest district constituted under the Act.

Livestock Health and Pest Authority means a livestock health and pest authority constituted for a district under the Act.

RLP district means a rural lands protection district constituted under the Act.

The defined term set out in Column 1 of the Table to this paragraph means the proclamation having the NSW Government Gazette reference and title in Columns 2 and 3 of the Table to this paragraph.

Table – Proclamations

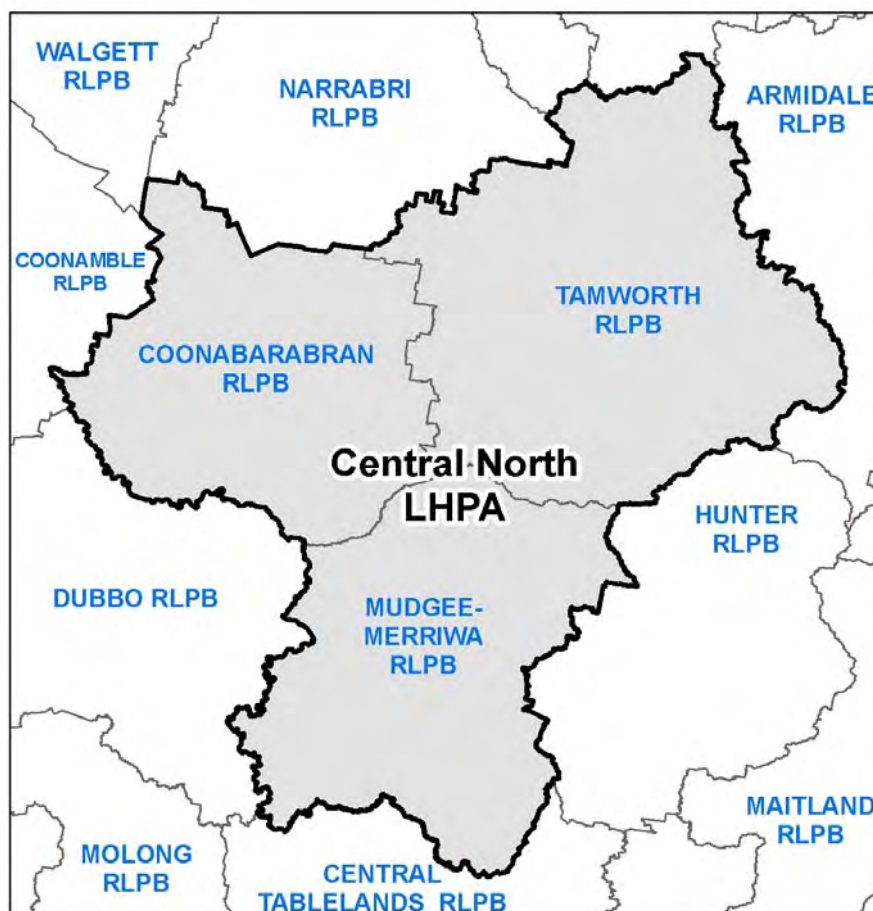
Column 1	Column 2	Column 3
Defined term	GG reference	Title of Proclamation
<i>1907 Proclamation</i>	GG No. 56 of 8 May 1907	Amendment of the Boundaries of Pastures Protection Districts under Pastures Protection Act 1902
<i>1928 Proclamation</i>	GG No. 26 of 24 February 1928	Amendment of the Boundaries of the Pastures Protection Districts of the Western Division of the State of New South Wales under the Pastures Protection Act 1912
<i>Armidale and Gloucester Proclamation</i>	GG No. 86 of 1 August 1997 at pages 6029 to 6034	Proclamation to alter the boundaries of Armidale and Gloucester Rural Lands Protection Districts
<i>Balranald-Wentworth Proclamation</i>	GG No. 157 of 16 December 2005 at pages 11106 to 11107	Amalgamation of Balranald Rural Lands Protection District and Wentworth Rural Lands Protection District under the Rural Lands Protection Act 1998
<i>Bombala Proclamation</i>	GG No. 137 of 28 November 1947	Alteration of Boundaries of Bombala and Eden Pastures Protection Districts
<i>Canonba Proclamation</i>	GG No. 172 of 13 December 1985	Alteration of Boundaries of Canonba Pastures Protection District

<i>Central Tablelands Proclamation</i>	GG No. 86 of 1 August 1997 at pages 6008 to 6013	Proclamation to Amalgamate Carcoar and Bathurst Rural Lands Protection Districts and to constitute Central Tablelands Rural Lands Protection District
<i>Condobolin Proclamation</i>	GG No. 172 of 13 December 1985	Alteration of Boundaries of Condobolin Pastures Protection District
<i>Cooma Proclamation</i>	GG No. 172 of 13 December 1985	Alteration of Boundaries of Cooma Pastures Protection District
<i>Coonabarabran Proclamation</i>	GG No. 108 of 26 July 1985	Alteration of Boundaries of Coonabarabran Pastures Protection District
<i>Coonamble Proclamation</i>	GG No. 108 of 26 July 1985	Alteration of Boundaries of Coonamble Pastures Protection District
<i>Dubbo Proclamation</i>	GG No. 172 of 13 December 1985	Alteration of Boundaries of Dubbo Pastures Protection District
<i>Forbes Proclamation</i>	GG No. 34 of 26 March 1971	Alteration of Boundaries of Condobolin and Forbes Pastures Protection Districts
<i>Grafton Proclamation</i>	GG No. 99 of 27 June 1986	Alteration of Boundaries of Grafton Pastures Protection District
<i>Gundagai Proclamation</i>	GG No. 172 of 13 December 1985	Alteration of Boundaries of Gundagai Pastures Protection District
<i>Hay Proclamation</i>	GG No. 172 of 13 December 1985	Alteration of Boundaries of Hay Pastures Protection District
<i>Hume Proclamation</i>	GG No. 86 of 1 August 1997 at pages 6019 to 6021	Proclamation to Amalgamate Albury and Holbrook Rural Lands Protection Districts and to constitute Hume Rural Lands Protection District
<i>Hunter Proclamation</i>	GG No. 86 of 1 August 1997 at pages 6005 to 6007	Proclamation to amalgamate Scone and Denman-Singleton Rural Lands Protection Districts and to constitute Hunter Rural Lands Protection District
<i>Kempsey Proclamation</i>	GG No. 35 of 22 March 1996 at pages 1199 to 1203	Proclamation (relating to the boundaries of the Armidale and Kempsey Rural Lands Protection Districts)
<i>Molong Proclamation</i>	GG No. 172 of 13 December 1985	Alteration of Boundaries of Molong Pastures Protection District
<i>Moree Proclamation</i>	GG No. 172 of 13 December 1985	Alteration of Boundaries of Moree Pastures Protection District
<i>Moss Vale Proclamation</i>	GG No. 172 of 13 December 1985	Alteration of Boundaries of Moss Vale Pastures Protection District

<i>Mudgee-Merriwa Proclamation</i>	GG No. 86 of 1 August 1997 at pages 6002 to 6004	Proclamation to amalgamate Mudgee and Merriwa Rural Lands Protection Districts and to constitute Mudgee-Merriwa Rural Lands Protection District
<i>Murray Proclamation</i>	GG No. 86 of 1 August 1997 at pages 6022 to 6025	Proclamation to Amalgamate Corowa, Jerilderie and Urana Rural Lands Protection Districts and to constitute Murray Rural Lands Protection District
<i>Narrabri Proclamation</i>	GG No. 41 of 7 March 1986	Alteration of Boundaries of Narrabri Pastures Protection District
<i>Northern New England and Casino Proclamation</i>	GG No. 178 of 24 December 1998 at pages 10132 to 10137	Proclamation to alter the boundaries of the Casino and Northern New England Rural Lands Protection Districts
<i>Northern Slopes Proclamation</i>	GG No. 86 of 1 August 1997 at pages 5995 to 5997	Proclamation to amalgamate Wialda Rural Lands Protection District with part of Inverell Rural Lands Protection District and to constitute Northern Slopes Rural Lands Protection District
<i>Riverina Proclamation</i>	GG No. 86 of 1 August 1997 at pages 6026 to 6028	Proclamation to Amalgamate Moulamein and Deniliquin Rural Lands Protection Districts and to constitute Riverina Rural Lands Protection District
<i>South Coast and Braidwood Proclamation</i>	GG No. 86 of 1 August 1997 at pages 6014 to 6018	Proclamation to Amalgamate Bega Rural Lands Protection District with Part of Braidwood Rural Lands Protection District and to constitute South Coast Rural Lands Protection District
<i>Tamworth Proclamation</i>	GG No. 108 of 26 July 1985	Alteration of Boundaries of Tamworth Pastures Protection District
<i>Wagga Wagga Proclamation</i>	GG No. 172 of 13 December 1985	Alteration of Boundaries of Wagga Wagga Pastures Protection District
<i>Walgett Proclamation</i>	GG No. 108 of 26 July 1985	Alteration of Boundaries of Walgett Pastures Protection District
<i>Yass Proclamation</i>	GG No. 172 of 13 December 1985	Alteration of Boundaries of Yass Pastures Protection District
<i>Young Proclamation</i>	GG No. 172 of 13 December 1985	Alteration of Boundaries of Young Pastures Protection District

This proclamation is to have effect on and from 1 January 2009.

SCHEDULE 1 – CENTRAL NORTH LIVESTOCK HEALTH AND PEST DISTRICT



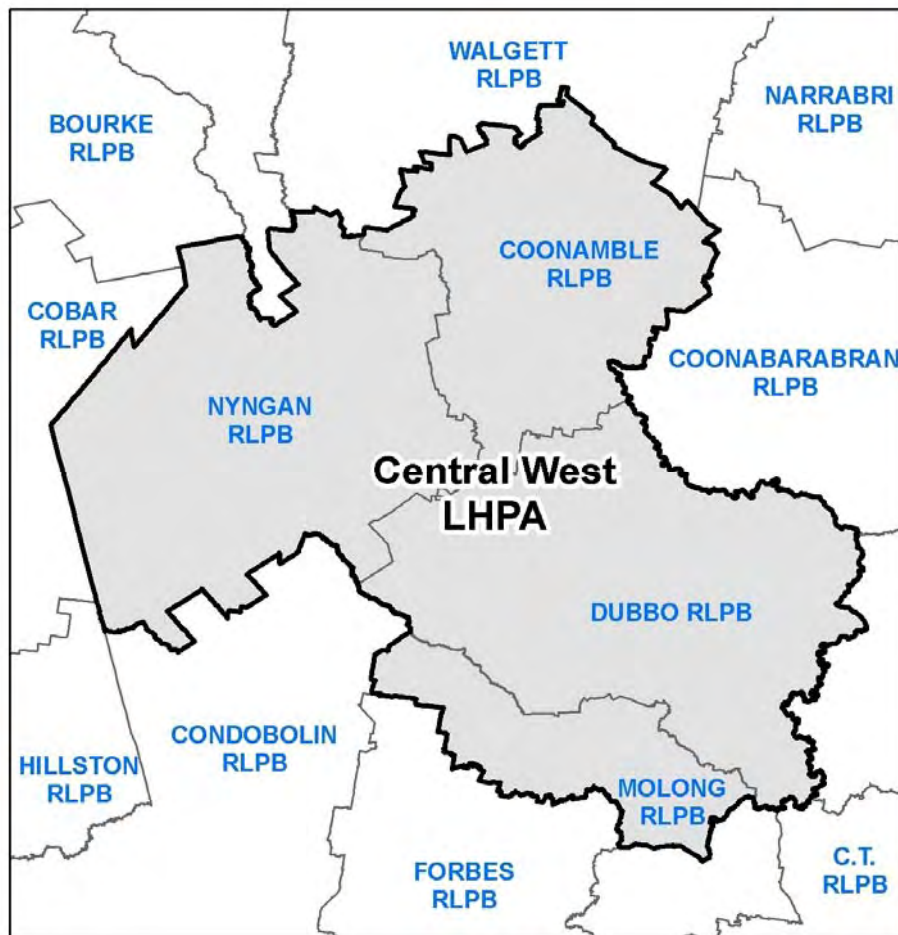
SCHEDULE 2 – CENTRAL WEST LIVESTOCK HEALTH AND PEST DISTRICT

Part A – First Part of Molong Rural Lands Protection District

Commencing at the intersection of Boomey Lane with the eastern boundary of the Parish of Boomey, County of Wellington, continue in a generally north-westerly direction along Boomey Lane until its intersection with Euchareena Road; then continue in a generally south-westerly direction along Euchareena Road and its continuation as Ironbarks Road until the intersection with Euchareena Street; then continue along Euchareena Street in an easterly direction until its intersection with Molong Creek; then follow Molong Creek downstream in a generally north-westerly direction until its conjunction with Speedy Street; then continue along Speedy Street in a generally westerly direction until its intersection with the western boundary of the Parish of Molong, County of Ashburnham (namely, the Molong Cemetery Road); then continue in a generally southerly direction along the western boundary of the Parish of Molong until its intersection with the Molong-Manildra Road, then continue in a generally easterly direction along the Molong-Manildra Road, crossing the Orange-Broken Hill Railway line until its intersection with the north-west corner of Lot 1, DP 750170; then continue in a generally easterly direction along the northern

border of Lot 1, DP 750170, until its termination at the intersection of Peabody Road and South Street; then continue in a generally southerly direction along Peabody Road until its termination at the intersection with The Escort Way (also known as Forbes Road); then continue in a generally south-westerly direction along The Escort Way until its intersection with the Boree-Manildra-Parkes Road; then continue in a generally north-westerly direction along the Boree-Manildra-Parkes Road and its continuation as Kiewa Street through the township of Manildra; then continue along the Boree-Manildra-Parkes Road in a generally westerly direction from Manildra until its intersection with the western boundary of the Molong Rural Lands Protection District (having the boundaries described in the Molong Proclamation); then commencing northerly in a clockwise direction around the boundary of the Molong Rural Lands Protection District until the point of commencement.

Part B – Map indicating boundaries of Central West Livestock Health and Pest District



SCHEDULE 3 – CUMBERLAND LIVESTOCK HEALTH AND PEST DISTRICT

Part A – First Part of Moss Vale Rural Lands Protection District

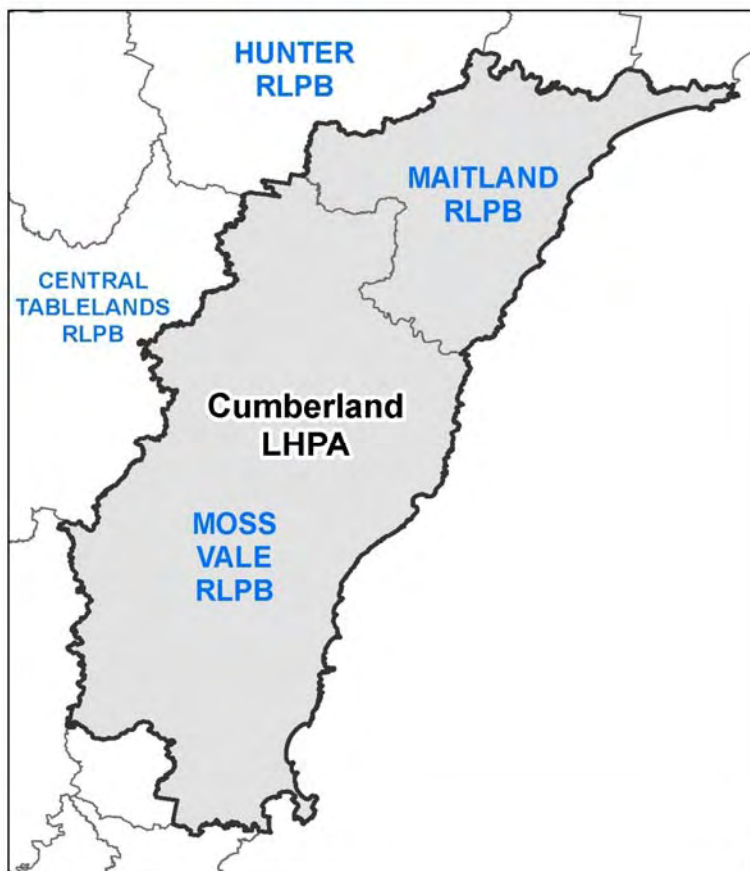
Commencing at the intersection of the southern border of the Moss Vale Rural Lands Protection District (having the boundaries described in the Moss Vale Proclamation)

with the eastern border of the Parish of Boolijah, County of St Vincent; continue in a generally northerly direction along the eastern and northern boundaries of the Parish of Boolijah until the intersection with the southern boundary of the Parish of Ettrema, County of St Vincent; then continue in a generally northerly direction along the eastern boundary of the Parishes of Ettrema and Yalwal, County of St Vincent; then continue in a generally westerly direction along the northern boundary of the Parishes of Yalwal, Tallowal and Bormimbadal, County of St Vincent until the intersection of the northern boundary of the Parish of Bormimbadal with the western boundary of the Moss Vale Rural Lands Protection District; then commencing in a generally northerly direction follow the boundary of the Moss Vale Rural Lands Protection District in a clockwise direction until the point of commencement.

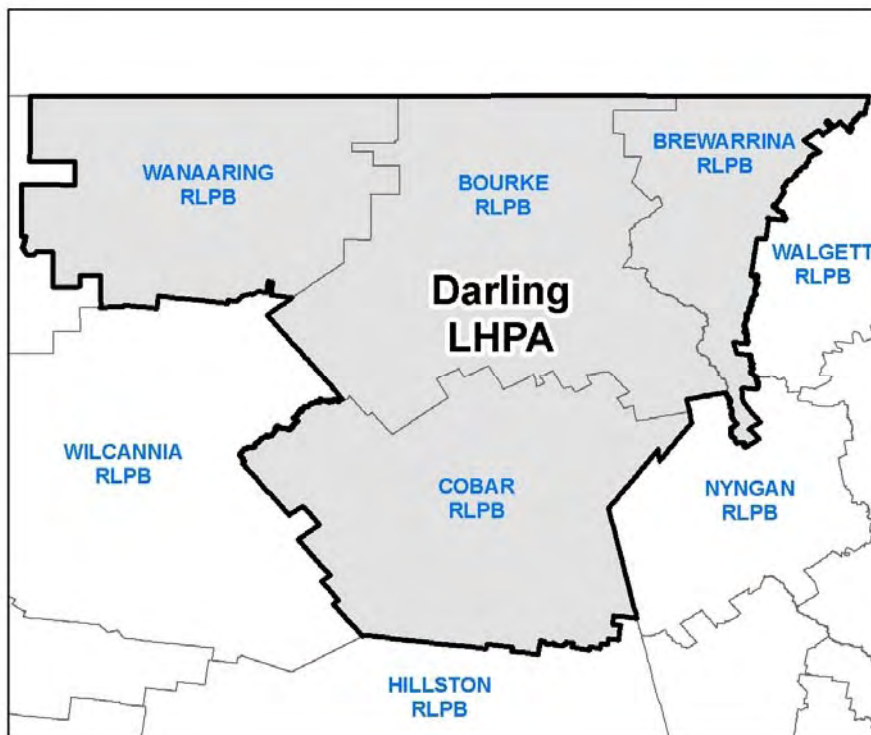
Part B – First Part of Maitland Rural Lands Protection District

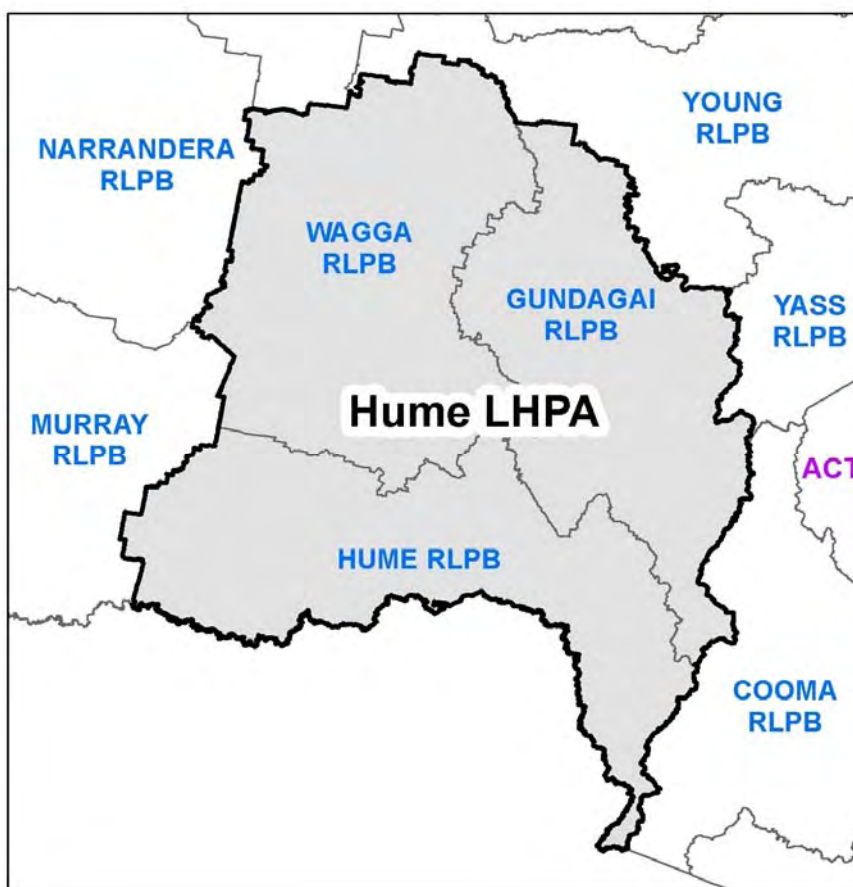
Commencing at the intersection of the western border of the Maitland Rural Lands Protection District (having the boundaries described under the heading “Maitland” in the 1907 Proclamation) and the Hunter River; then continue in a generally easterly direction downstream the Hunter River until its conjunction with the Williams River; then continue in a north-easterly direction upstream the Williams River until its intersection with Seaham Road; then continue in a generally south-easterly direction along Seaham Road and its continuation as William Bailey Street until its termination at Adelaide Street; then continue in a generally north-easterly direction along Adelaide Street until its conjunction with the Pacific Highway; then continue in a generally north-easterly direction along the Pacific Highway until its intersection with the eastern boundary of the Maitland Rural Lands Protection District (namely the intersection of the Parishes of Thornton, Wilmot and Tarean, County of Gloucester); then commencing in a generally south-easterly direction follow the boundary of the Maitland Rural Lands Protection District in a clockwise direction until the point of commencement.

Part C – Map indicating boundaries of Cumberland Livestock Health and Pest District



SCHEDULE 4 – DARLING LIVESTOCK HEALTH AND PEST DISTRICT



SCHEDULE 5 – HUME LIVESTOCK HEALTH AND PEST DISTRICT**SCHEDULE 6 – LACHLAN LIVESTOCK HEALTH AND PEST DISTRICT****Part A – First Part of Young Rural Lands Protection District**

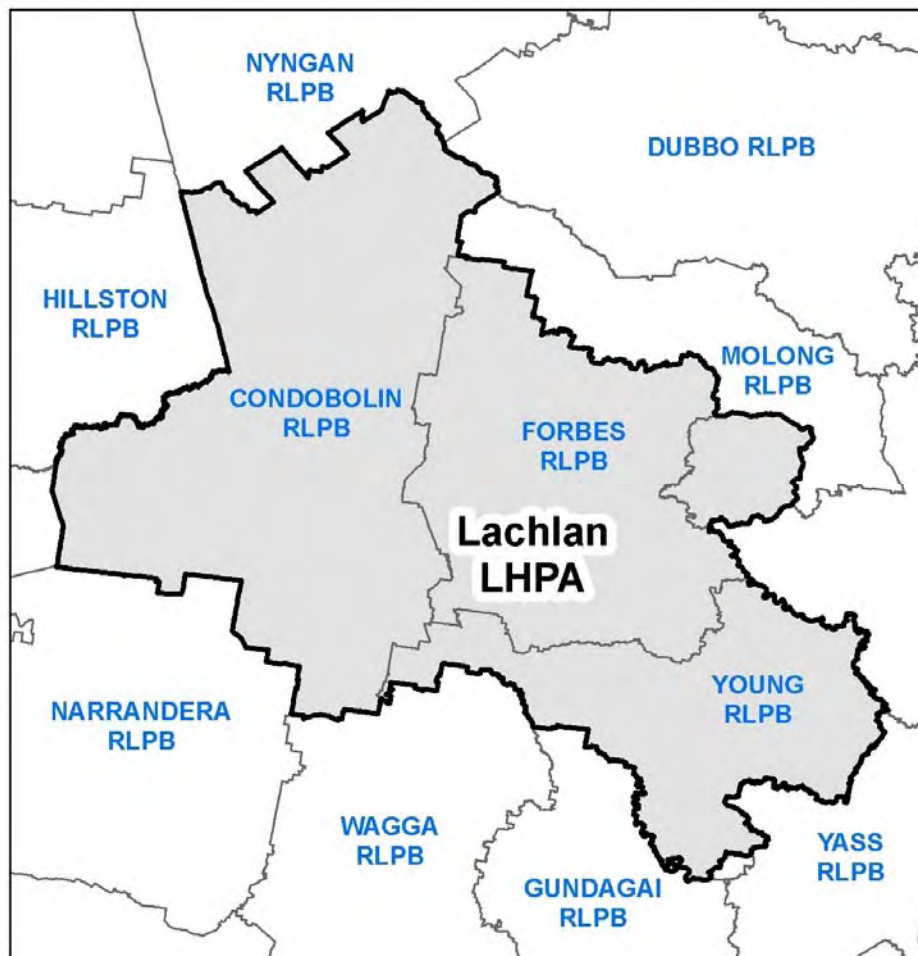
Commencing at the intersection of the eastern boundary of the Young Rural Lands Protection District (having the boundaries described in the Young Proclamation) with the Hume Highway, continue in a generally westerly direction along that highway until its intersection with Bogolarra Road; then following that road in a generally south-westerly direction until its junction with Nanangroe Road; then continue in a generally southerly direction along Nanangroe Road until its intersection with the eastern edge of Lot 1, DP 334959 and the southern boundary of the Young Rural Lands Protection District (namely the Murrumbidgee River), then commencing in a westerly direction continue in a clockwise direction around the boundary of the Young Rural Lands Protection District until the point of commencement.

Part B – Second Part of Molong Rural Lands Protection District

Commencing at the intersection of the Parkes-Manildra-Boree Road with the western boundary of the Molong Rural Lands Protection District (having the boundaries described in the Molong Proclamation), continue in a generally easterly direction along the Parkes-Manildra-Boree Road and its continuation as Kiewa Street through the township of Manildra; then continue along the Parkes-Manildra-Boree Road in a generally easterly direction from Manildra until its intersection with The Escort Way

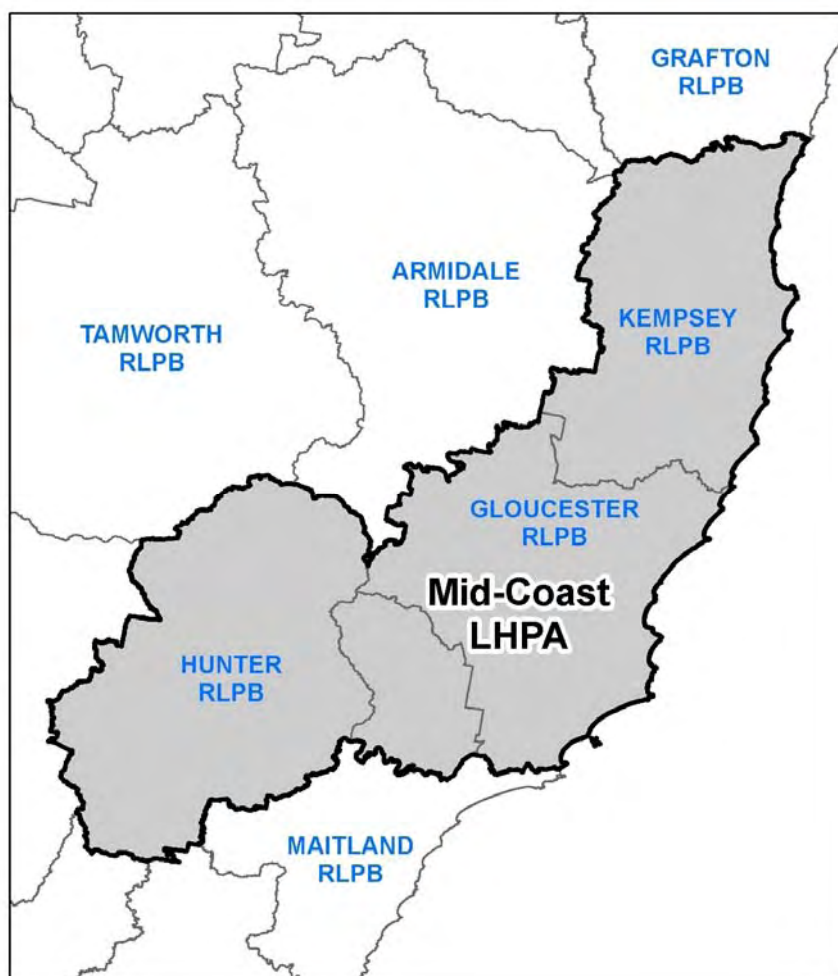
(also known as Forbes Road); then continue in a generally north-easterly direction along The Escort Way until its intersection with Mousehole Lane; then continue along Mousehole Lane in a generally southerly and south-westerly direction until its termination at Bowan Park Road, then continue in generally south-westerly direction along Bowan Park Road until its junction with South Bowan Park Road; then continue in a generally southerly direction along South Bowan Park Road until its junction with Davys Plains Road at the locality of Cargo; then continue in a generally south-easterly direction along Davys Plains Road and its continuation as Molong Street until its junction with Court Street; then continue in a generally south-westerly direction along Court Street and its continuation as Cargo Road until the intersection of Cargo Road with the south-western boundary of the Parish of Cargo, County of Ashburnham and the north-western boundary of Lot 38, DP 750130; then continue in a generally south-easterly direction along the western boundaries of the Parishes of Cargo and Candomine, County of Ashburnham until the intersection of the Parishes of Collett and Candomine, with the Belubula River (namely the southern border of the Molong Rural Lands Protection District), then commencing in a westerly direction continue in a clockwise direction around the boundary of the Molong Rural Lands Protection District until the point of commencement.

Part C – Map indicating boundaries of Lachlan Livestock Health and Pest District

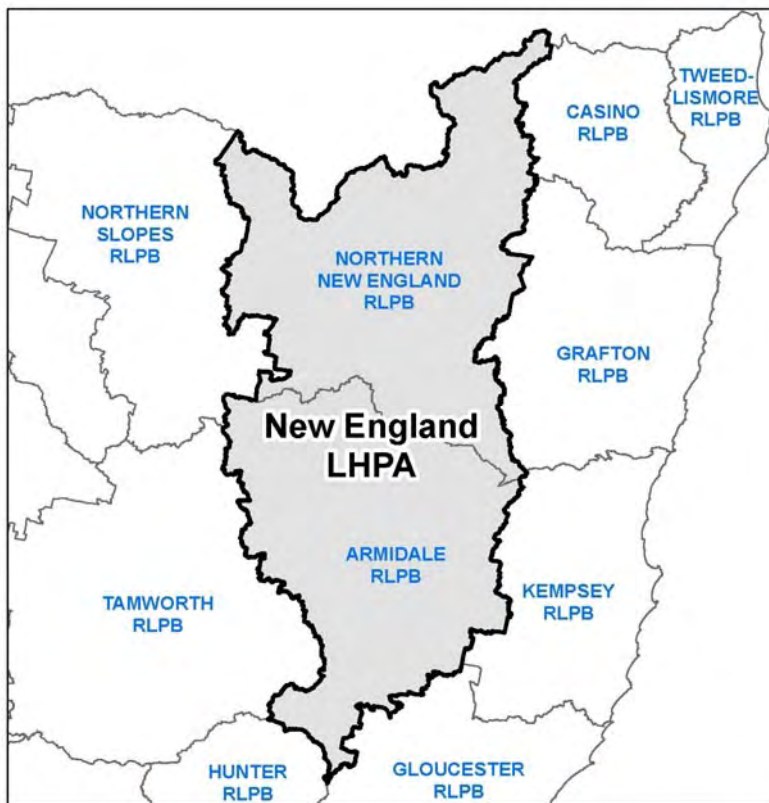


SCHEDULE 7 – MID-COAST LIVESTOCK HEALTH AND PEST DISTRICT**Part A – Second Part of Maitland Rural Lands Protection District**

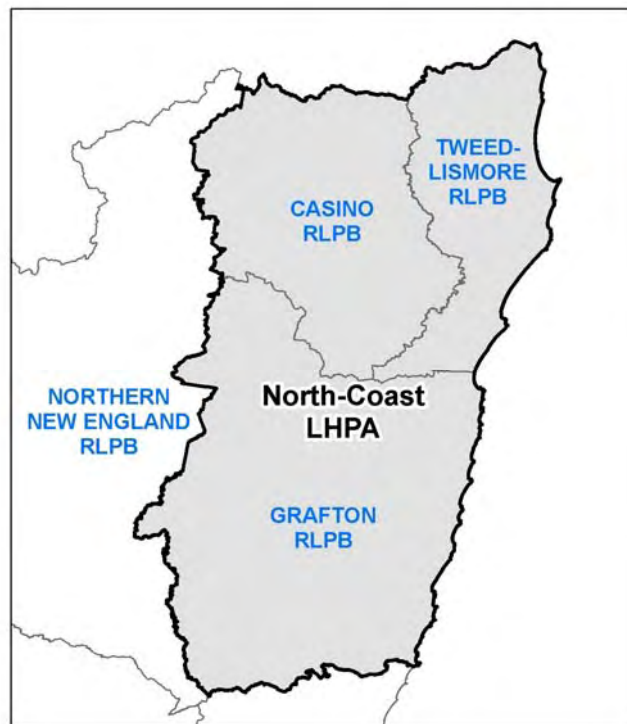
Commencing at the intersection of the Pacific Highway and the north-eastern border of the Maitland Rural Lands Protection District (having the boundaries described under the heading “Maitland” in the 1907 Proclamation) (namely the intersection of the Parishes of Thornton, Wilmot and Tarean, County of Gloucester); continue in a generally south-westerly direction along the southern side of the Pacific Highway until its conjunction with Adelaide Street at the locality of Raymond Terrace; then continue in a generally south-westerly direction along Adelaide Street until its intersection with William Bailey Street; then continue in a generally north-westerly direction along William Bailey Street and its continuation as Seaham Road until its intersection with the Williams River; then follow the Williams River downstream until its conjunction with the Hunter River, then follow the Hunter River upstream in a generally westerly direction until its intersection with the western border of the Maitland Rural Lands Protection District; then commencing in a generally northerly direction follow the boundary of the Maitland Rural Lands Protection District in a clockwise direction until the point of commencement.

Part B – Map indicating boundaries of Mid-Coast Livestock Health and Pest District

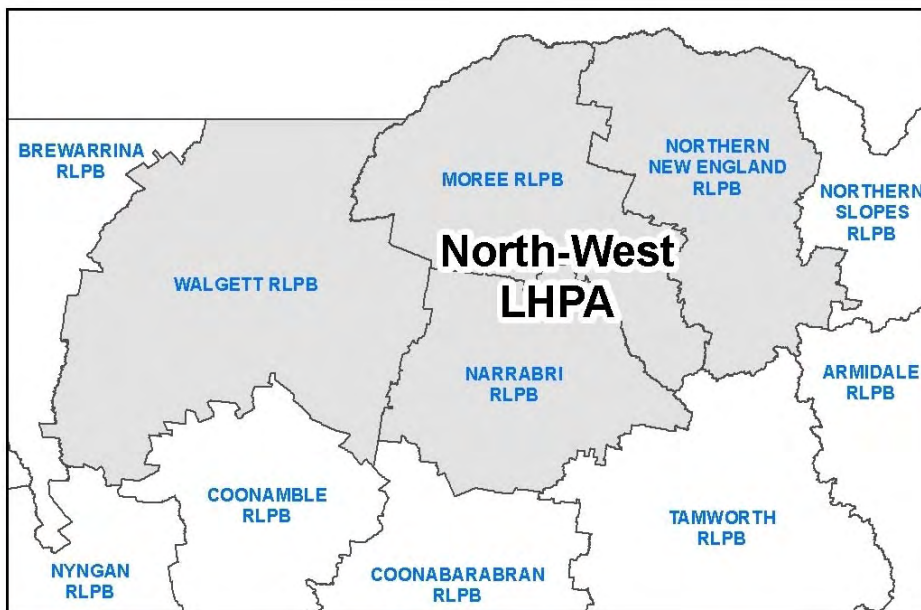
SCHEDULE 8 – NEW ENGLAND LIVESTOCK HEALTH AND PEST DISTRICT



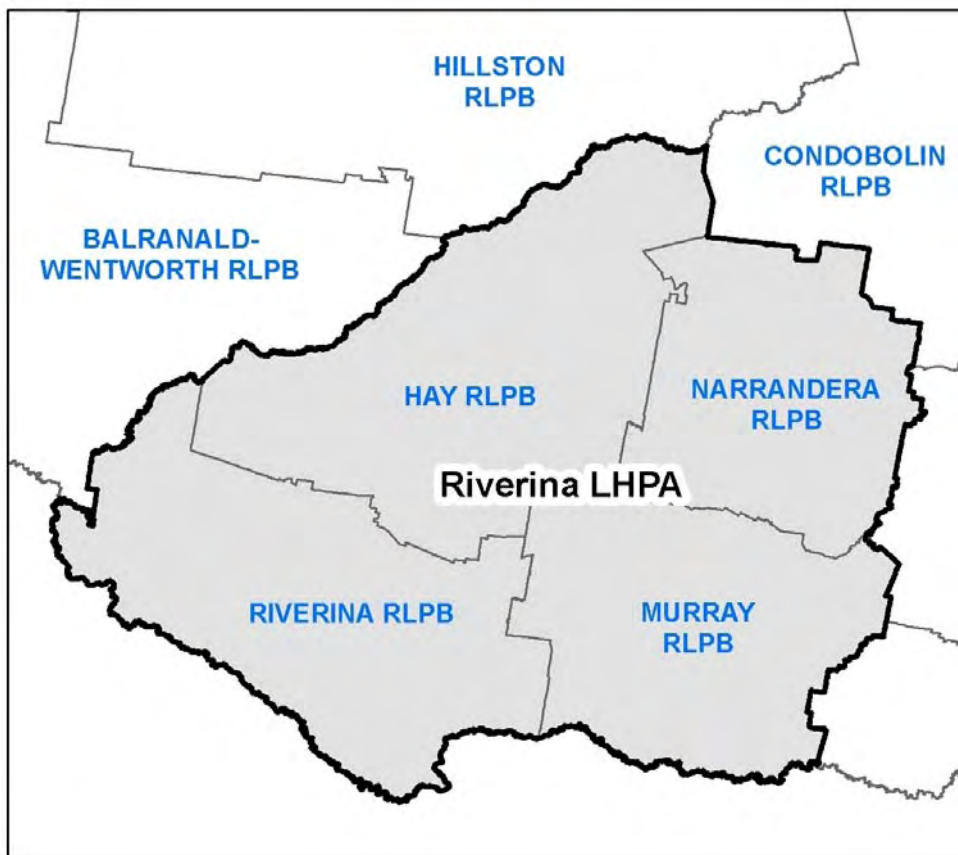
SCHEDULE 9 – NORTH COAST LIVESTOCK HEALTH AND PEST DISTRICT



SCHEDULE 10 – NORTH WEST LIVESTOCK HEALTH AND PEST DISTRICT



SCHEDULE 11 – RIVERINA LIVESTOCK HEALTH AND PEST DISTRICT



SCHEDULE 12 – SOUTH EAST LIVESTOCK HEALTH AND PEST DISTRICT

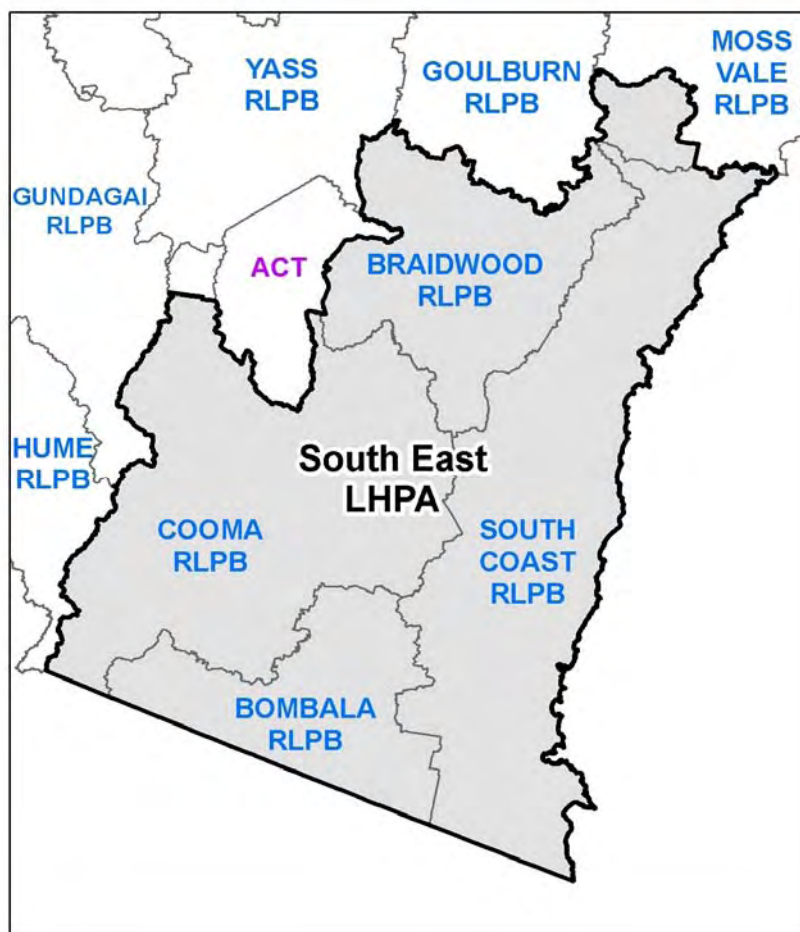
Part A – First Part of Cooma Rural Lands Protection District

Commencing at the intersection of the south-west corner of the Parish of Bramina, County of Buccleuch, and the south-east corner of the Parish of Goobarragandra County of Buccleuch, continue in a generally south-easterly direction along the southern border of the Parish of Bramina, and the southern border of the Venterman, County of Cowley, until its intersection with the border of the Cooma Rural Lands Protection District (having the boundaries described in the Cooma Proclamation); namely that border between the State of New South Wales and the Australian Capital Territory, then follow the border of the Cooma Rural Lands Protection District generally southerly, south-easterly, north-easterly; south-easterly; south-westerly and northerly until the point of commencement.

Part B – Second Part of Moss Vale Rural Lands Protection District

Commencing at the western intersection of the Parish of Borimdabal, County of St Vincent and the Parish of Bumballa, County of Camden; continue generally easterly along the northern border of the Parishes of Borimdabal, Tallowal and Yalwal, County of St Vincent (namely, the Shoalhaven River) until the intersection of the Parishes of Yalwal and Buangla, County of St Vincent with the Parish of Moollattoo, County of Camden; then continue in a generally southerly direction along the eastern border of the Parishes of Yalwal and Ettrema, County of St Vincent until the intersection of the latter with Parish of Boolijah, County of St Vincent; then continue generally easterly and southerly along the northern and eastern borders of the Parish of Boolijah until its intersection with the southern border of the Moss Vale Rural Lands Protection District (having the boundaries described in the Moss Vale Proclamation); then follow that boundary generally westerly and northerly until the point of commencement.

Part C – Map indicating boundaries of South East Livestock Health and Pest District



SCHEDULE 13 – TABLELANDS LIVESTOCK HEALTH AND PEST DISTRICT

Part A – Third Part of Molong Rural Lands Protection District

Commencing at the southern intersection of the Parishes of Collett and Candomine, County of Ashburnham with the Belubula River; then proceed in a generally northerly direction along the western border of the Parishes of Candomine and Cargo, County of Ashburnham, until the intersection of the Parish of Cargo with the Cargo Road; then proceed in a generally north-easterly direction along the Cargo Road and its continuation as Court Street until its conjunction with Molong Street in the locality of Cargo; then continue along Molong Street in a north-westerly direction until the intersection of South Bowan Park Road with Molong Street; then continue along South Bowan Park Road in a generally northerly direction until the intersection of South Bowan Park Road with Bowan Park Road; then continue along Bowan Park Road in a generally north-easterly direction until the intersection of Bowan Park Road with Mousehole Lane; then continue along Mousehole Lane in a generally northerly direction until the intersection of Mousehole Lane with The Escort Way (also known as Forbes Road); then continue along The Escort Way in a generally westerly direction until the intersection of The Escort Way with Peabody Road; then continue in a generally northerly direction along Peabody Road until its intersection with South

Street at the locality of Molong; then continue in a generally westerly direction along the northern border of Lot 1, DP 750170 until the intersection of the Molong-Manildra Road and the Orange-Broken Hill Railway line; then continue in a generally westerly direction along the Molong-Manildra Road until its intersection with the western boundary of the Parish of Molong, County of Ashburnham; then continue in a generally northerly direction along the western boundary of the Parish of Molong until the intersection of this boundary with Speedy Street; then continue in a generally easterly direction along Speedy Street until its termination at Molong Creek; then continue in a generally south-easterly direction along Molong Creek until its intersection with the bridge at Euchareena Street; then continue in a generally easterly direction along Euchareena Street until its junction with Ironbarks Road; then continue in a north-easterly direction along Ironbarks Road and its continuation as Euchareena Road until its intersection with Boomey Lane; then continue in a generally southerly and then south-easterly direction along Boomey Lane until its intersection with the western boundary of the Parish of Warne, County of Wellington, namely the eastern boundary of the Molong Rural Lands Protection District (having the boundaries described in the Molong Proclamation); then commencing in a generally southerly and then easterly direction continue in a clockwise direction along the boundary of the Molong Rural Lands Protection District until the point of commencement.

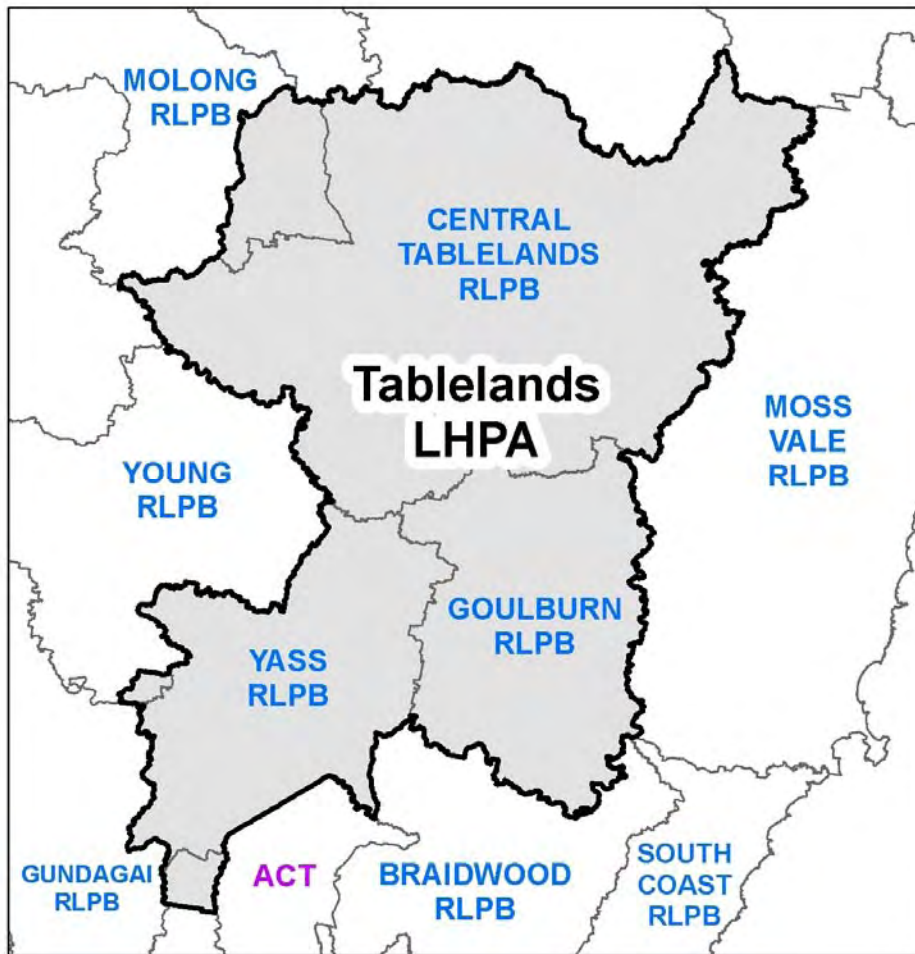
Part B – Second Part of Young Rural Lands Protection District

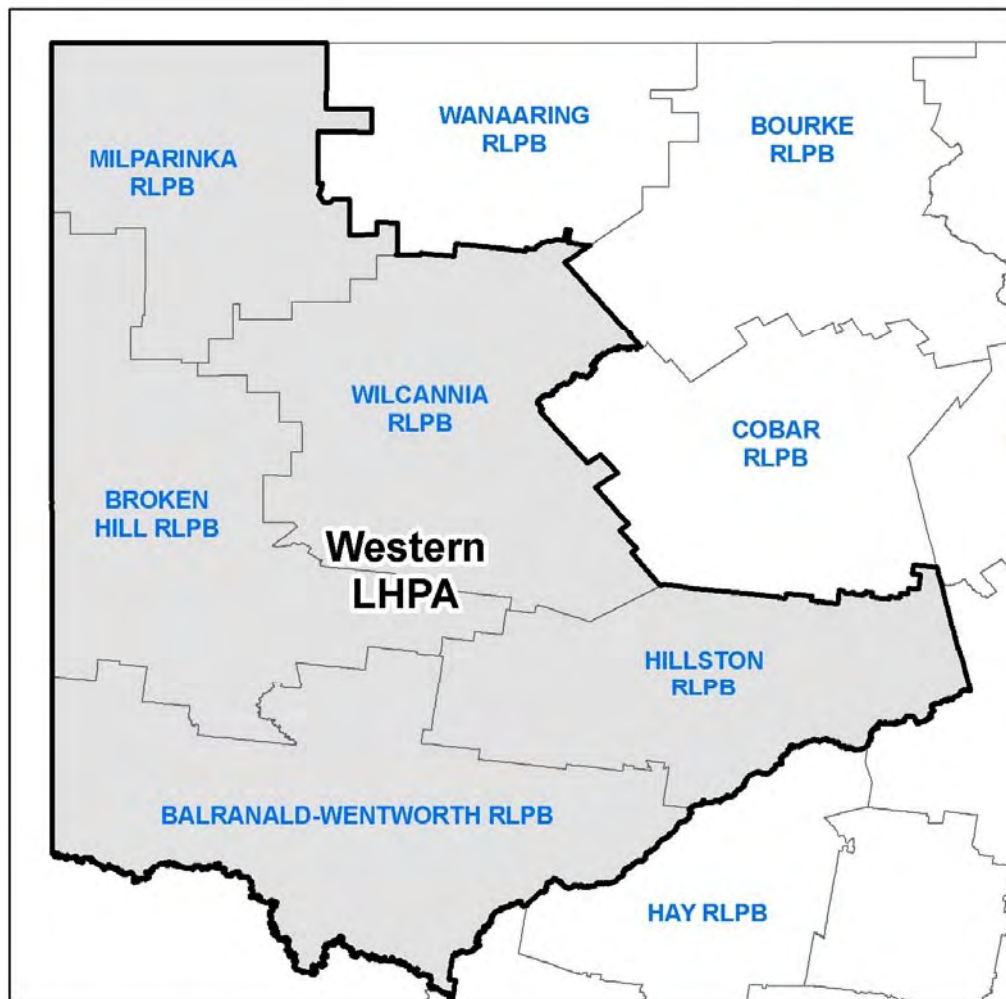
Commencing at the intersection of the borders of the Yass Rural Lands Protection District (having the boundaries described in the Yass Proclamation), the Young Rural Lands Protection District (having the boundaries described in the Young Proclamation) and the Gundagai Rural Lands Protection District (having the boundaries described in the Gundagai Proclamation), continue in a generally westerly direction along the Murrumbidgee River until the intersection of the western end of Nanangroe Road and the eastern edge of Lot 1, DP 334959; then following Nanangroe Road in a generally northerly direction until its intersection with Bogolara Road; then following that road in a generally northerly and then north-easterly direction until its intersection with the Hume Highway, then following the southern edge of that highway in a generally easterly direction until its intersection with the western boundary of the Yass Rural Lands Protection District; then follow that boundary of the Yass Rural Lands Protection District in a generally southerly and south-westerly direction until the point of commencement.

Part C – Second Part of Cooma Rural Lands Protection District

Commencing at the intersection of the boundary between the State of New South Wales and the Australian Capital Territory, and the eastern boundary of the Parish of Venterman, County of Cowley, continue in a generally westerly direction along the southern boundaries of the Parishes of Venterman and Bramina, County of Buccleuch until the intersection with the western boundary of the Cooma Rural Lands Protection District (having the boundaries described in the Cooma Proclamation); then commencing in a generally northerly direction, continue along that western boundary of the Cooma Rural Lands Protection District in a clockwise direction until the point of commencement.

Part D – Map indicating boundaries of Tablelands Livestock Health and Pest District



SCHEDULE 14 – WESTERN LIVESTOCK HEALTH AND PEST DISTRICT

Signed and sealed at Sydney this 17th day of December 2008

By Her Excellency's Command

**IAN MACDONALD, M.L.C.,
Minister for Primary Industries**

GOD SAVE THE QUEEN!

NOTE: Amalgamation of Rural Lands Protection Districts and constitution of Livestock Health and Pest Districts

