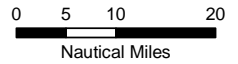


Joins Map K

Joins Map B

Legend

- Barrenjoey Headland Boundary
- 3 Nautical Mile Boundary
- ▨ NSW Marine Parks
- OCS Boundary

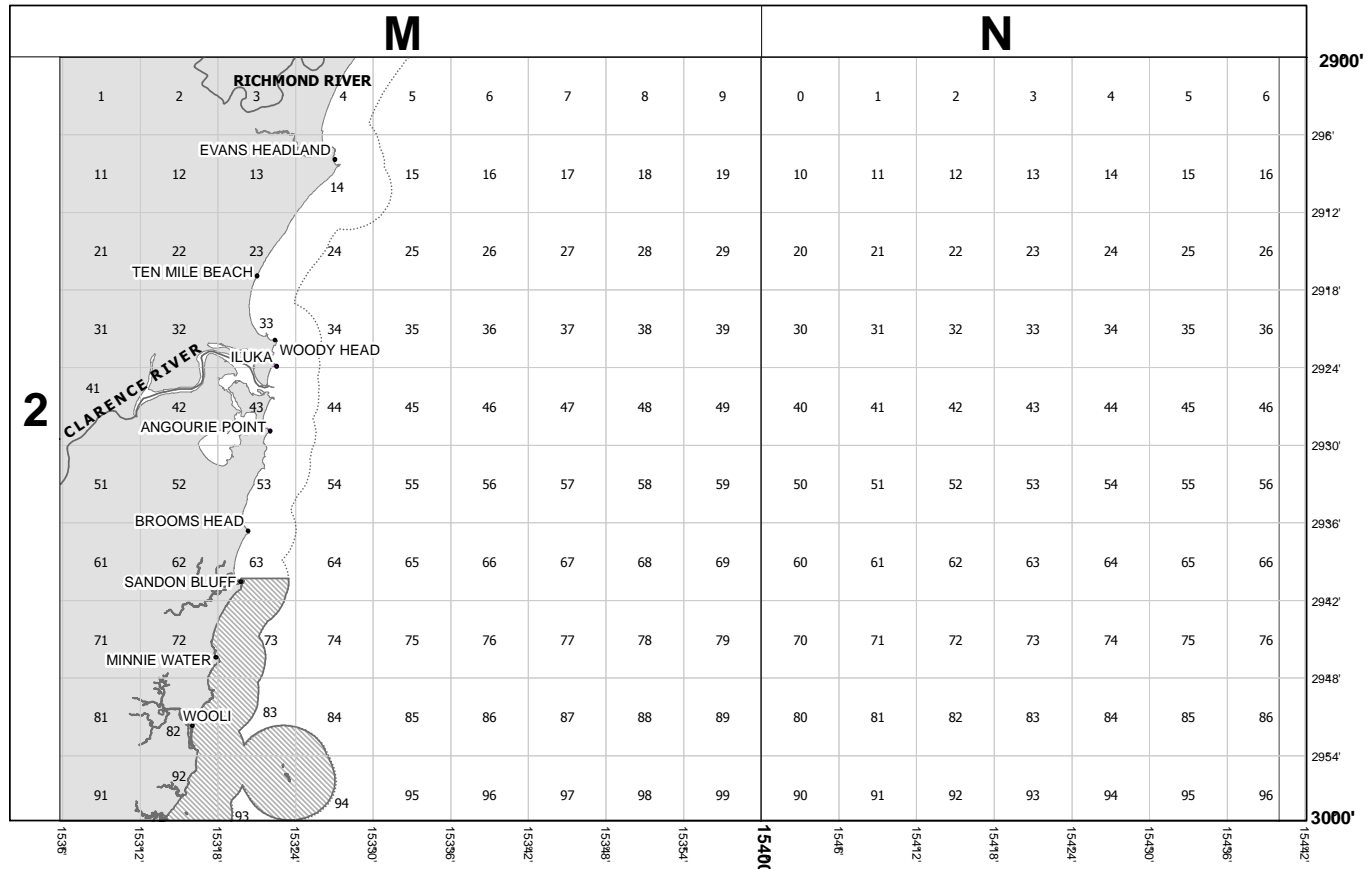


Datum: Geocentric Datum of Australia (GDA)
 Grid: Mapping Grid of Australia (MGA 4)

DISCLAIMER: This map is not intended to be used for any purpose other than to assist commercial fishers with obtaining a grid/site location code for areas fished. NSW DPI does not warrant and does not represent that the information contained herein is complete, current, reliable and/or free from error. Fishers should not rely upon or use this map for any other purpose than for its intended use.

Map Produced: 7 April 2001
 Copyright NSW DPI

Joins Map A



Joins Map K

2

Joins Map C

MAP B

Legend

- Barrenjoey Headland Boundary
 - 3 Nautical Mile Boundary
 - NSW Marine Parks
 - OCS Boundary
- NSW DEPARTMENT OF
PRIMARY INDUSTRIES
- 0 4 8 16
Nautical Miles

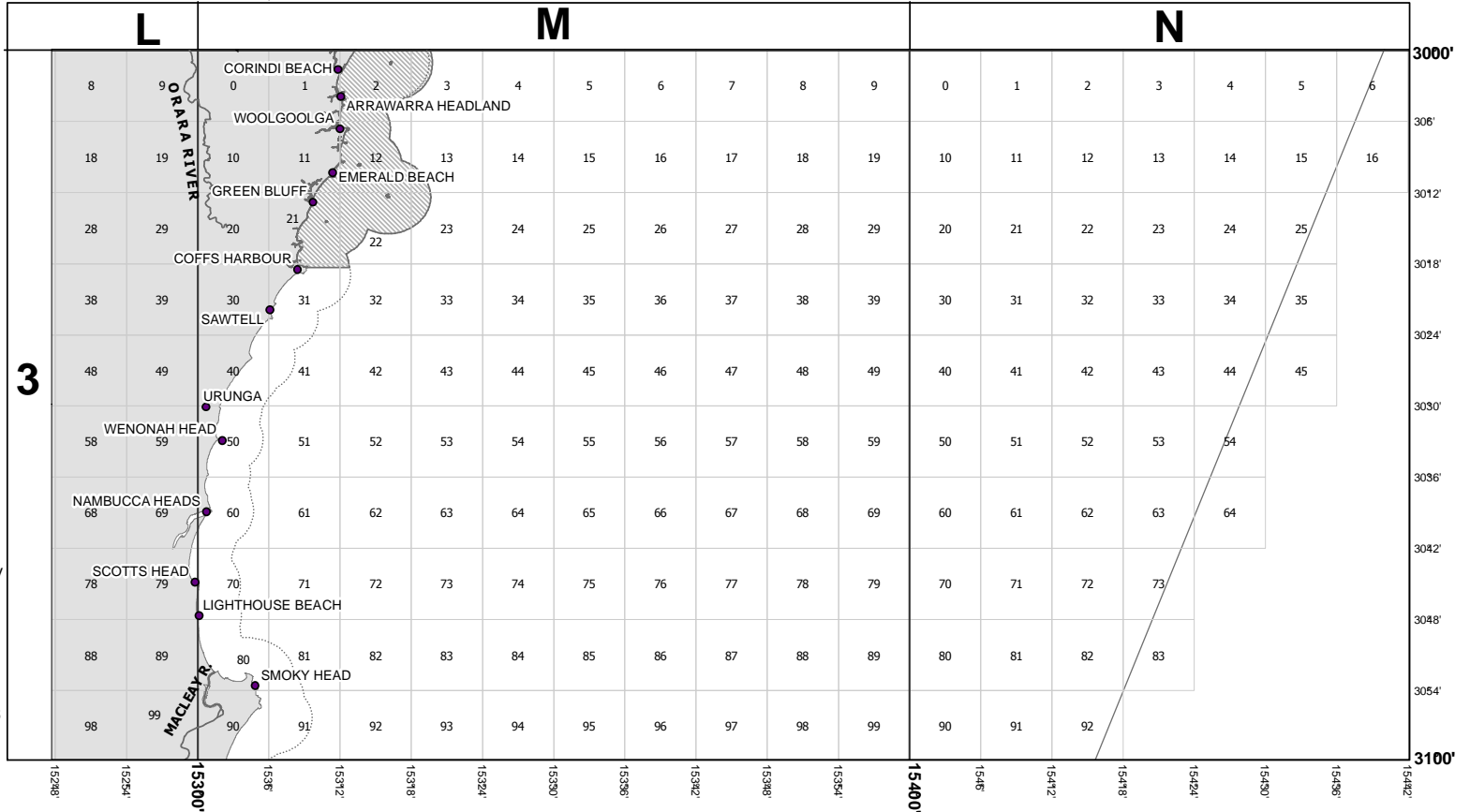
Datum: Geocentric Datum of Australia (GDA)
Grid: Mapping Grid of Australia (MGA 4)

DISCLAIMER: This map is not intended to be used for any purpose other than to assist commercial fishers with obtaining a grid/site location code for areas fished. NSW DPI does not warrant and does not represent that the information contained herein is complete, current, reliable and/or free from error. Fishers should not rely upon or use this map for any other purpose than for its intended use.

Map Produced: 15 April 2001
Copyright NSW DPI

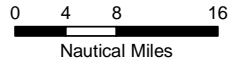
Joins Map K

Joins Map B



Legend

- Barrenjoey Headland Boundary
- 3 Nautical Mile Boundary
- NSW Marine Parks
- OCS Boundary



Datum: Geocentric Datum of Australia (GDA)
 Grid: Mapping Grid of Australia (MGA/4)

DISCLAIMER: This map is not intended to be used for any purpose other than to assist commercial fishers with obtaining a grid/site location code for areas fished. NSW DPI does not warrant and does not represent that the information contained herein is complete, current, reliable and/or free from error. Fishers should not rely upon or use this map for any other purpose than for its intended use.

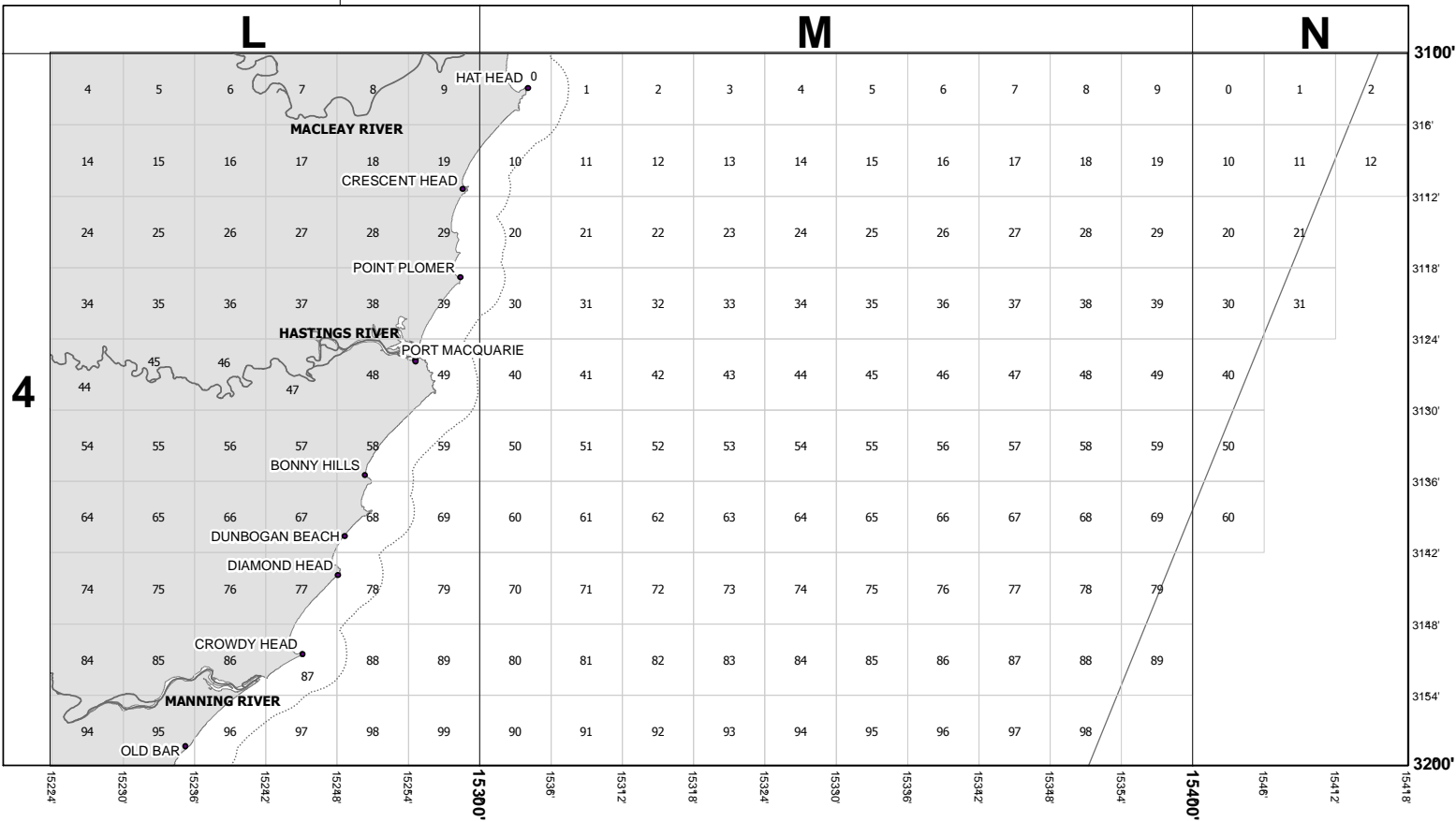
Map Produced: 7 April 2001
 Copyright NSW DPI

Joins Map D

MAP C

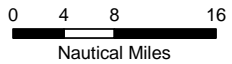
Joins Map K

Joins Map C



Legend

- Barrenjoey Headland Boundary
- 3 Nautical Mile Boundary
- NSW Marine Parks
- OCS Boundary



Datum: Geocentric Datum of Australia (GDA)
 Grid: Mapping Grid of Australia (MGA) 4

DISCLAIMER: This map is not intended to be used for any purpose other than to assist commercial fishers with obtaining a grid/site location code for areas fished. NSW DPI does not warrant and does not represent that the information contained herein is complete, current, reliable and/or free from error. Fishers should not rely upon or use this map for any other purpose than for its intended use.

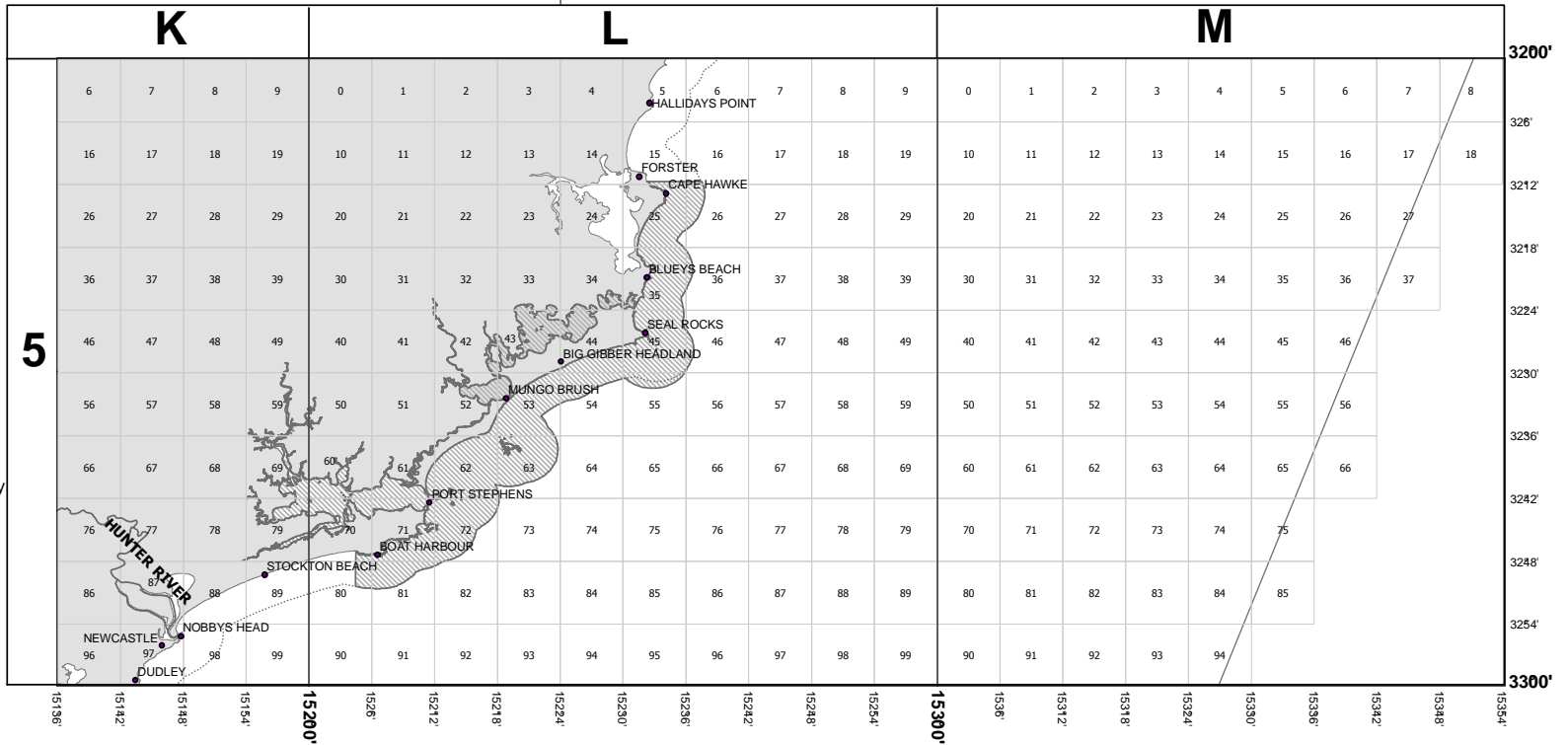
Map Produced: 15 April 2001
 Copyright NSW DPI

MAP D

Joins Map E

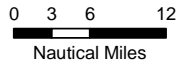
Joins Map K

Joins Map D



Legend

- Barrenjoey Headland Boundary
- 3 Nautical Mile Boundary
- ▨ NSW Marine Parks
- OCS Boundary



Datum: Geocentric Datum of Australia (GDA)
 Grid: Mapping Grid of Australia (MGA 4)

DISCLAIMER: This map is not intended to be used for any purpose other than to assist commercial fishers with obtaining a grid/site location code for areas fished. NSW DPI does not warrant and does not represent that the information contained herein is complete, current, reliable and/or free from error. Fishers should not rely upon or use this map for any other purpose than for its intended use.

Map Produced: 15 April 2001
 Copyright NSW DPI

Joins Map F

MAP E