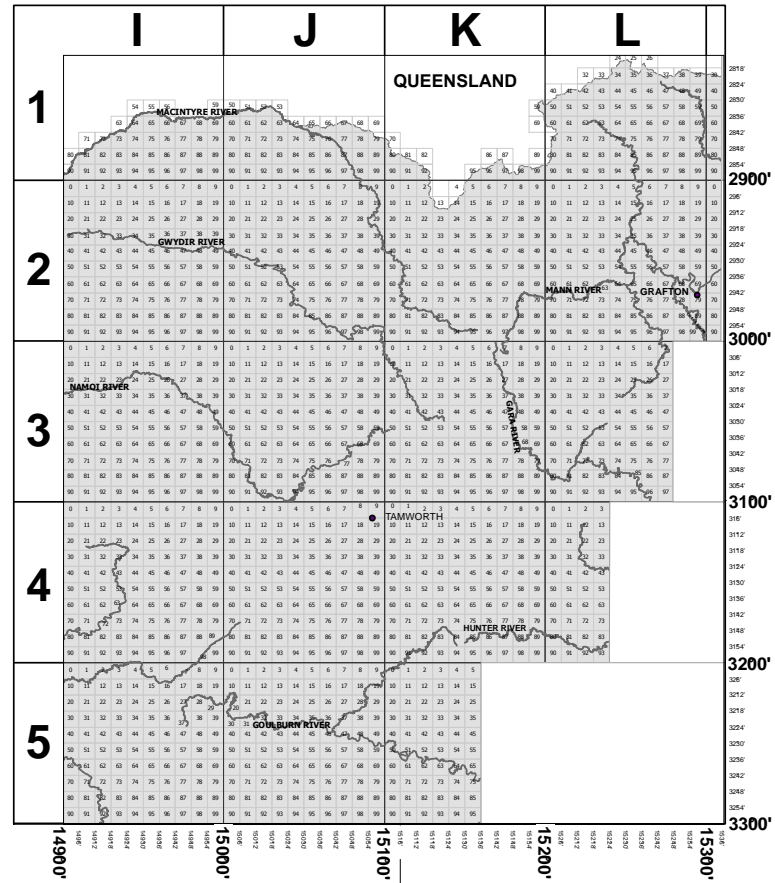


MAP K



Joins Map A

Joins Map B

Joins Map C

Joins Map D

Joins Map E

Joins Map L

Joins Map F

Joins Map M

Legend

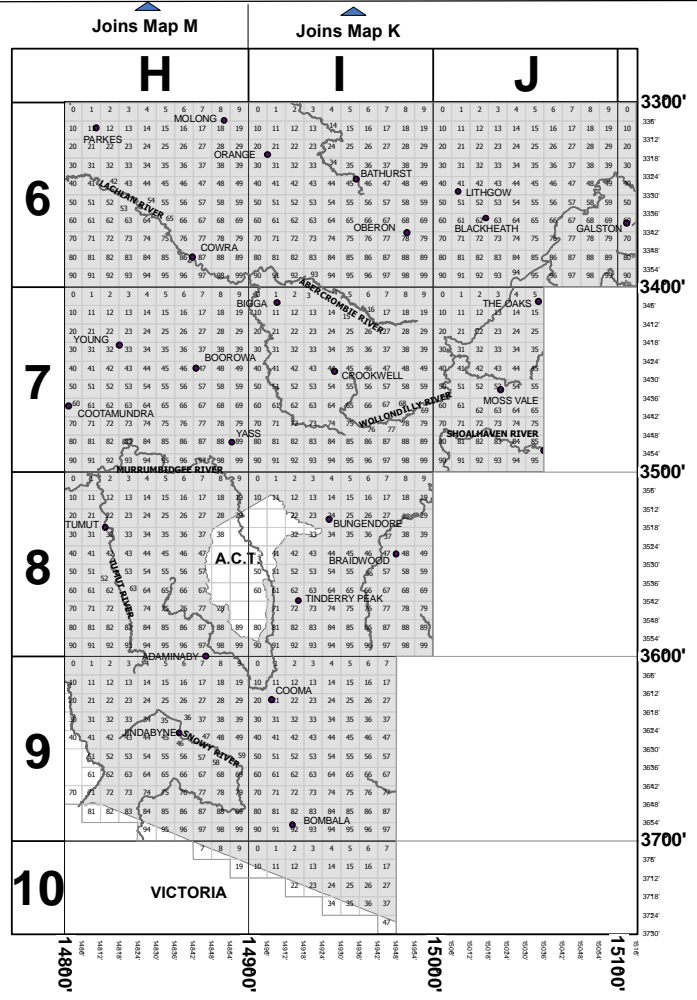
- Barrenjoey Headland Boundary
- 3 Nautical Mile Boundary
- NSW Marine Parks
- OCS Boundary

N
 0 3 6 12
 Nautical Miles

NSW DEPARTMENT OF
 PRIMARY INDUSTRIES

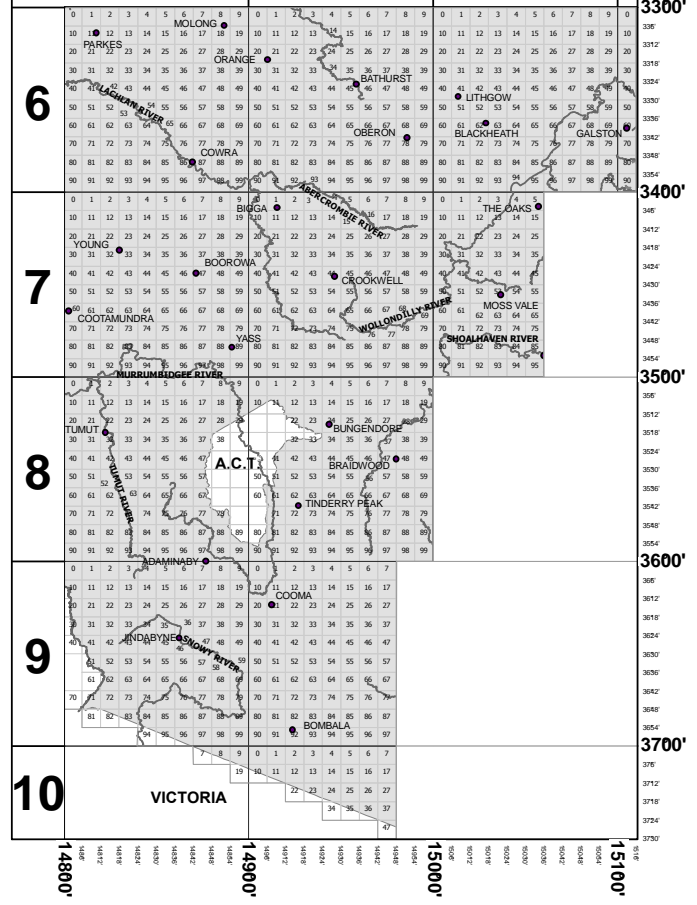
Datum: Geocentric Datum of Australia (GDA)
 Grid: Mapping Grid of Australia (MGA 4)

DISCLAIMER: This map is not intended to be used for any purpose other than to assist commercial fishers with obtaining a grid/site location code for areas fished. NSW DPI does not warrant and does not represent that the information contained herein is complete, current, reliable and/or free from error. Fishers should not rely upon or use this map for any other purpose than for its intended use.
 Map Produced: 22 April 200.
 Copyright NSW DPI



Joins Map M Joins Map K

H I J



3300'
3306'
3312'
3318'
3324'
3330'
3336'
3342'
3348'
3354'
3400'
3406'
3412'
3418'
3424'
3430'
3436'
3442'
3448'
3454'
3500'
3506'
3512'
3518'
3524'
3530'
3536'
3542'
3548'
3554'
3600'
3606'
3612'
3618'
3624'
3630'
3636'
3642'
3648'
3654'
3700'
3706'
3712'
3718'
3724'
3730'

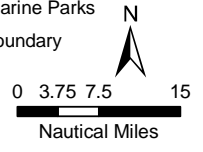
Joins Map N

Joins Map F
Joins Map G
Joins Map H
Joins Map I
Joins Map J

MAP L

Legend

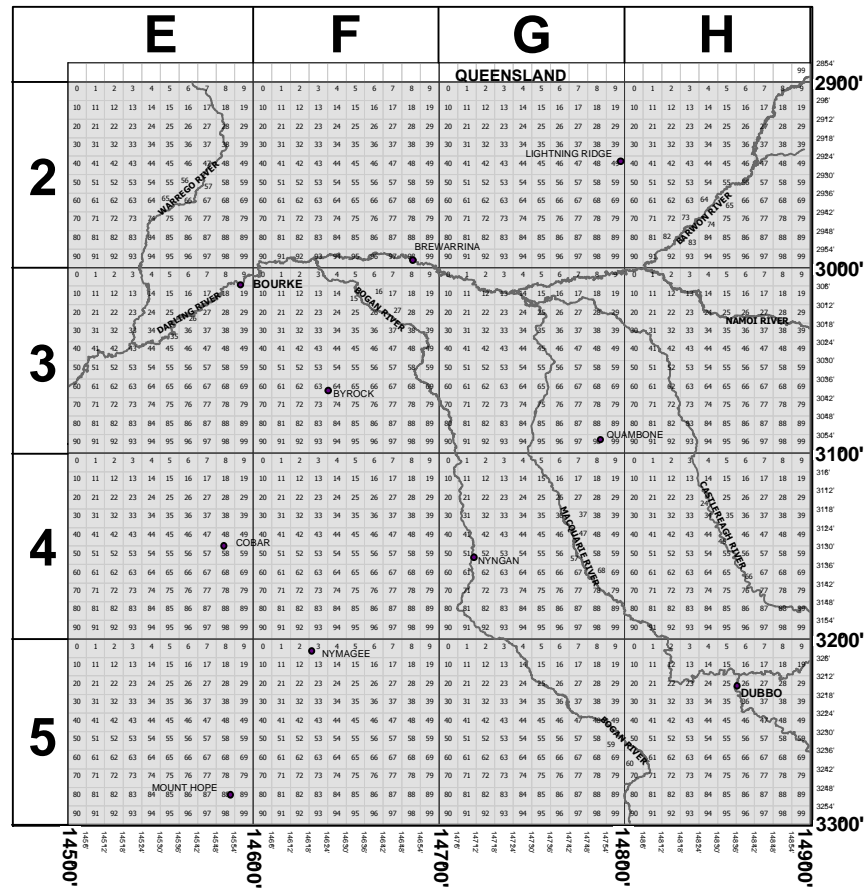
- Barrenjoey Headland Boundary
- 3 Nautical Mile Boundary
- ▨ NSW Marine Parks
- OCS Boundary



Datum: Geocentric Datum of Australia (GDA)
Grid: Mapping Grid of Australia (MGA: 4)

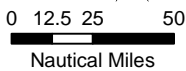
DISCLAIMER: This map is not intended to be used for any purpose other than to assist commercial fishers with obtaining a grid/site location code for areas fished. NSW DPI does not warrant and does not represent that the information contained herein is complete, current, reliable and/or free from error. Fishers should not rely upon or use this map for any other purpose than for its intended use.

Map Produced: 23 April 2001
Copyright NSW DPI



Legend

- Barrenjoey Headland Boundary
- 3 Nautical Mile Boundary
- NSW Marine Parks
- OCS Boundary



Datum: Geocentric Datum of Australia (GDA)
 Grid: Mapping Grid of Australia (MGA) 4

DISCLAIMER: This map is not intended to be used for any purpose other than to assist commercial fishers with obtaining a grid/site location code for areas fished. NSW DPI does not warrant and does not represent that the information contained herein is complete, current, reliable and/or free from error. Fishers should not rely upon or use this map for any other purpose than for its intended use.

Map Produced: 23 April 2001
 Copyright NSW DPI

Joins Map O

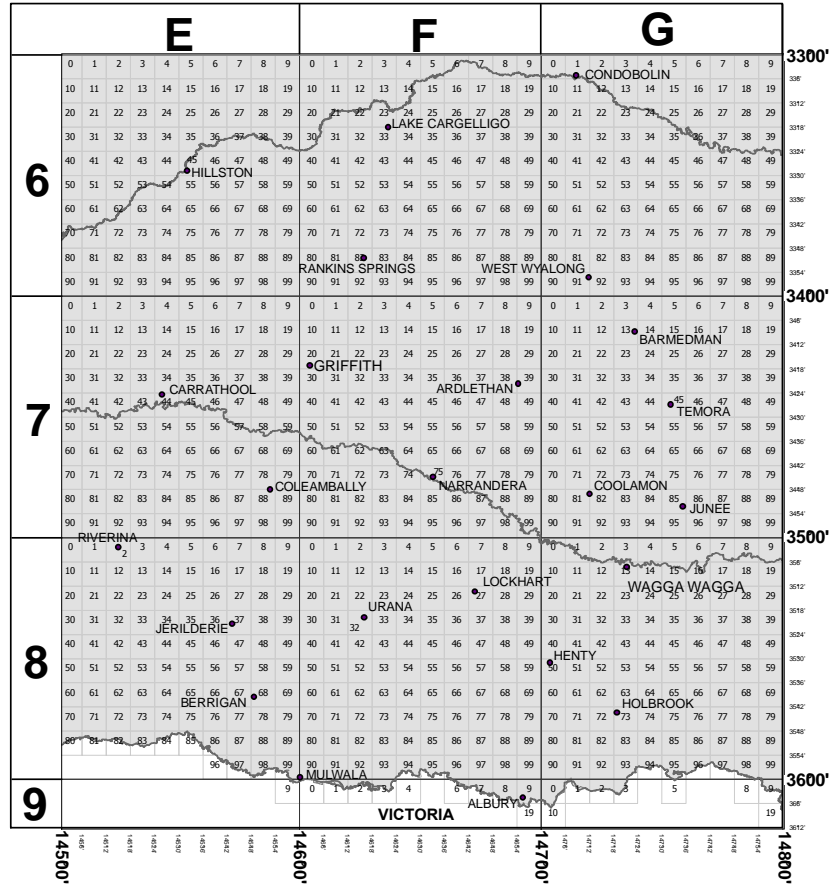
Joins Map K

Joins Map N

Joins Map L

MAP M

Joins Map M



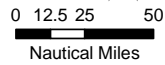
Joins Map P

Joins Map L

MAP N

Legend

- Barrenjoey Headland Boundary
- 3 Nautical Mile Boundary
- NSW Marine Parks
- OCS Boundary

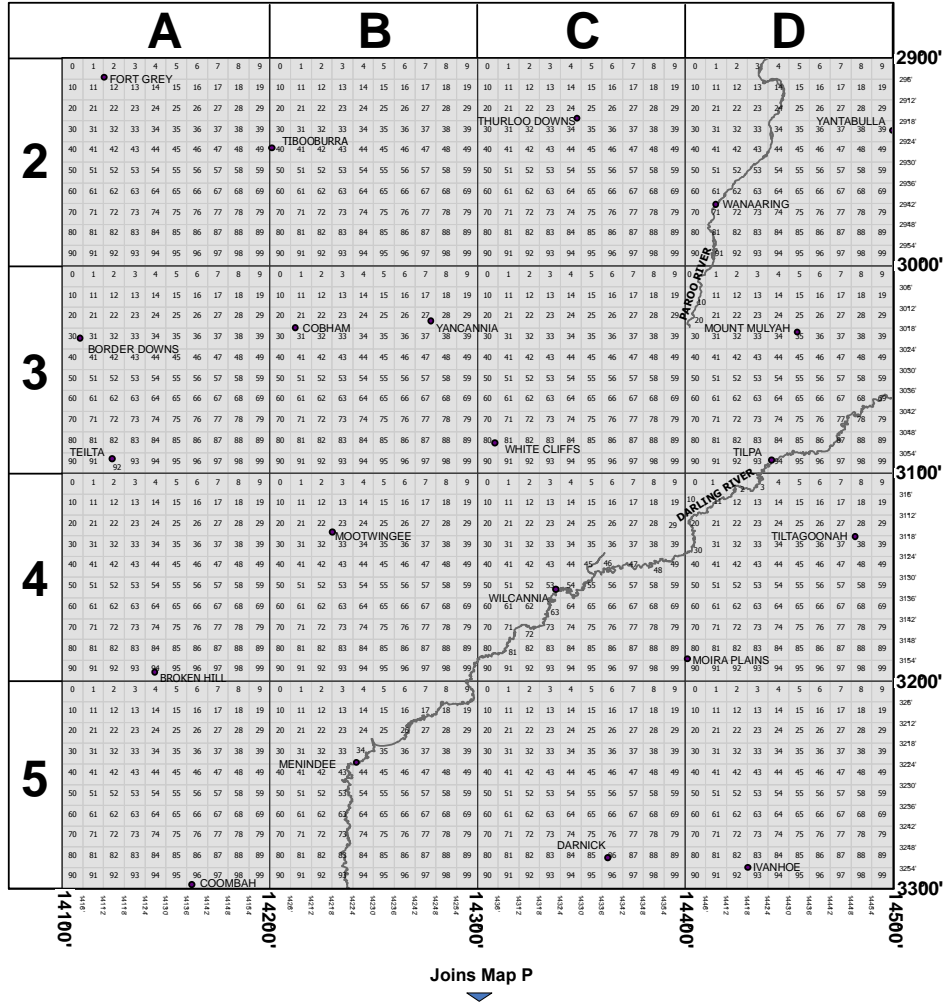


Datum: Geocentric Datum of Australia (GDA)
Grid: Mapping Grid of Australia (MGA: 4)





DISCLAIMER: This map is not intended to be used for any purpose other than to assist commercial fishers with obtaining a grid/site location code for areas fished. NSW DPI does not warrant and does not represent that the information contained herein is complete, current, reliable and/or free from error. Fishers should not rely upon or use this map for any other purpose than for its intended use.

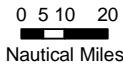
Map Produced: 23 April 2001
Copyright NSW DPI

MAP O



Legend

-  Barrenjoey Headland Boundary
-  3 Nautical Mile Boundary
-  NSW Marine Parks
-  OCS Boundary

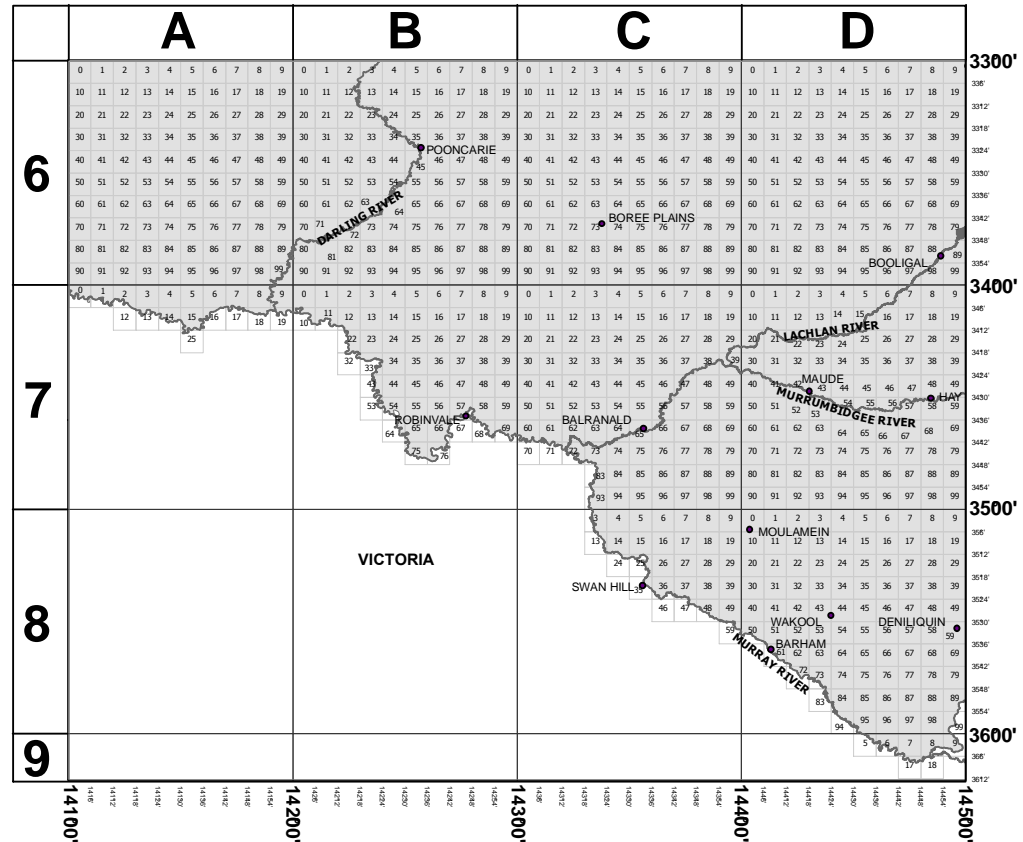


Datum: Geocentric Datum of Australia (GDA)
 Grid: Mapping Grid of Australia (MGA 4)

DISCLAIMER: This map is not intended to be used for any purpose other than to assist commercial fishers with obtaining a grid/site location code for areas fished. NSW DPI does not warrant and does not represent that the information contained herein is complete, current, reliable and/or free from error. Fishers should not rely upon or use this map for any other purpose than for its intended use.

Map Produced: 23 April 2001
 Copyright NSW DPI

Joins Map O



Joins Map N

MAP P

Legend

- Barrenjoey Headland Boundary
- 3 Nautical Mile Boundary
- NSW Marine Parks
- OCS Boundary



0 510 20
Nautical Miles

Datum: Geocentric Datum of Australia (GDA)
Grid: Mapping Grid of Australia (MGA 4)

DISCLAIMER: This map is not intended to be used for any purpose other than to assist commercial fishers with obtaining a grid/site location code for areas fished. NSW DPI does not warrant and does not represent that the information contained herein is complete, current, reliable and/or free from error. Fishers should not rely upon or use this map for any other purpose than for its intended use.

Map Produced: 24 April 2001
Copyright NSW DPI