



NSW North Coast Sustainable Aquaculture Strategy-Land Based Aquaculture

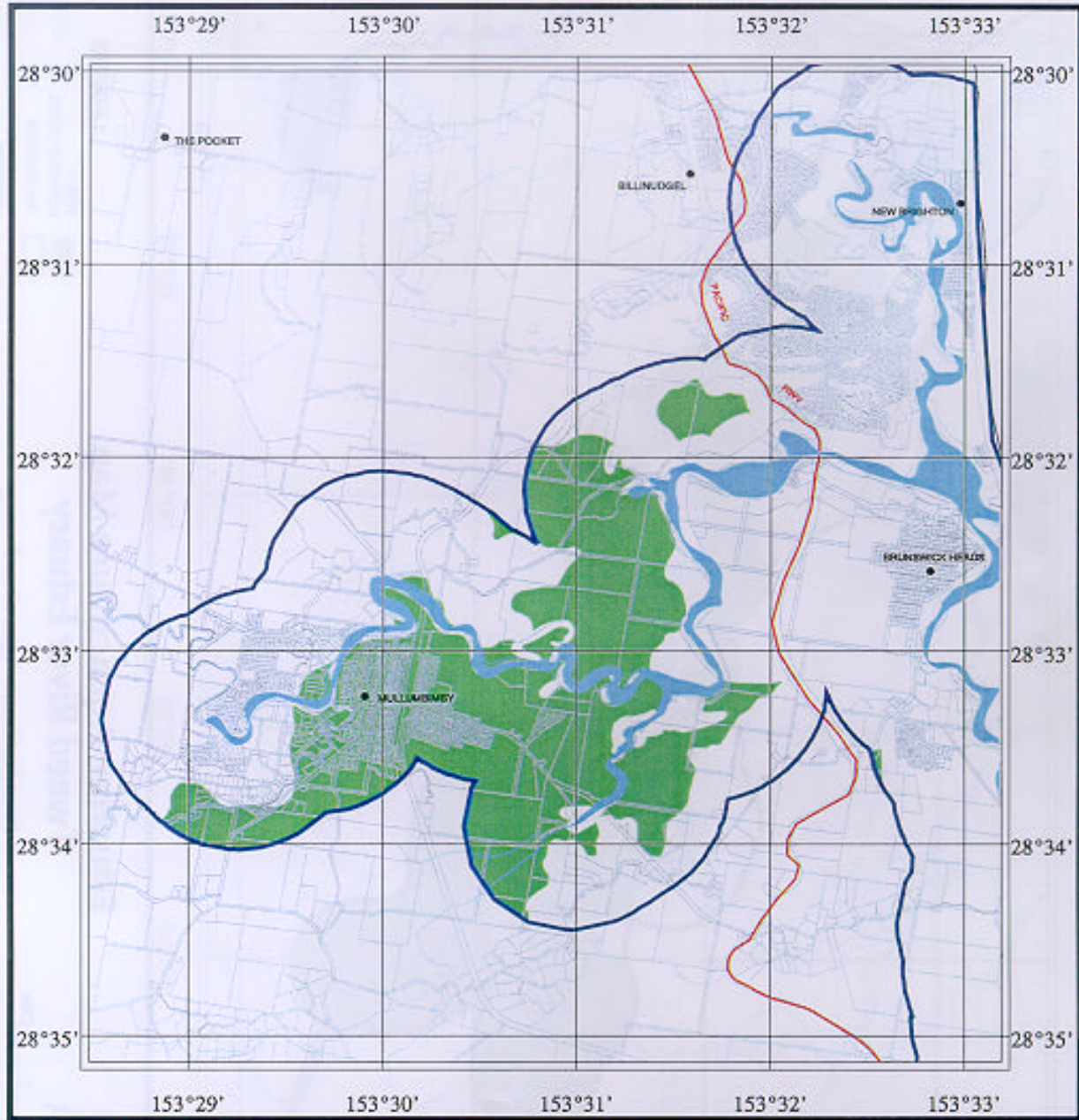
Readers' Note

This document is part of a larger publication. The remaining parts and full version of the publication can be found at:

<http://www.dpi.nsw.gov.au/fisheries/aquaculture/publications/general-management-and-policy/nsw-north-coast-sustainable-aquaculture-strategy>

Updated versions of this document can also be found at the above web address.

This document is subject to the disclaimers and copyright of the full version from which it is extracted. These disclaimers and copyright statements are available in the appropriate document at the above web address.




Estuarine Aquaculture Map Brunswick River Estuary

North Coast Sustainable Aquaculture Strategy
Tier 1 Criteria - Edition 2




PRODUCED BY THE
RESOURCE INFORMATION
UNIT GRAFTON.

January 2000



Scale 1:60000

LEGEND

- | | |
|--|--|
|  TIER 1 SUITABLE SITES |  WATER BODY |
|  1km BUFFER |  CADASTRE |
|  HIGHWAY |  RIVERS |