

## OT&L Export Approval Closure - Summary – North Solitary Island

Method	Activity	Status	Comment
Hand held line	Handlining	Prohibited	Prohibited from 1 <sup>st</sup> June to 31 <sup>st</sup> December (inclusive) each year within 500m of a point centred on 153°23'21.27"E 29°55'21.03"S.
	Jigging	Prohibited	Prohibited from 1 <sup>st</sup> June to 31 <sup>st</sup> December (inclusive) each year within 500m of a point centred on 153°23'21.27"E 29°55'21.03"S.
	Trolling	Allowed	Conditions apply – refer to closure notification
	Spinning	Allowed	Conditions apply – refer to closure notification
	Leadlining	Allowed	Conditions apply – refer to closure notification
Fish trapping	Fish trapping	Prohibited	Fish trapping currently prohibited within 500m of MHW of North Solitary Island under the Solitary Islands Marine Park Zoning Plan.
Drift lines	Drift lines	Prohibited	Drift lines are currently prohibited within the entire Solitary Islands Marine Park.
Set lines	Setlines/trotlines	Prohibited	Set lines are currently prohibited within the entire Solitary Islands Marine Park.
	Dropline	Prohibited	Droplines are currently prohibited within the entire Solitary Islands Marine Park.
Burleying	Burleying	Prohibited	Prohibited within 1000m of a point centred on 153°23'21.27"E 29°55'21.03"S from 1 <sup>st</sup> June to 31 <sup>st</sup> December (inclusive) each year.

- Note:**
1. All relevant marine park zoning rules, fisheries management regulations and share management regulations continue to apply in addition to the OT&L export approval fishing closure.
  2. Refer to the closure notification and maps for additional information on the location of the closures.

## OT&L Export Approval Closure - Summary – South Solitary Island

Method	Activity	Status	Comment
Hand held line	Handlining	Prohibited	Prohibited within 500m of a point centred on 153°16'5.17"E 30°12'8.48"S.
	Jigging	Prohibited	Prohibited within 500m of a point centred on 153°16'5.17"E 30°12'8.48"S.
	Trolling	Allowed	Conditions apply – refer to closure notification
	Spinning	Allowed	Conditions apply – refer to closure notification
	Leadlining	Allowed	Conditions apply – refer to closure notification
Fish trapping	Fish trapping	Prohibited	Fish trapping currently prohibited within 500m of MHWM of South Solitary Island under the Solitary Islands Marine Park Zoning Plan.
Drift lines	Drift lines	Prohibited	Drift lines are currently prohibited within the entire Solitary Islands Marine Park.
Set lines	Setlines/trotlines	Prohibited	Set lines are currently prohibited within the entire Solitary Islands Marine Park.
	Dropline	Prohibited	Droplines are currently prohibited within the entire Solitary Islands Marine Park.
Burleying	Burleying	Prohibited	Prohibited within 1000m of a point centred on 153°16'5.17"E 30°12'8.48"S.

- Note:**
1. All relevant marine park zoning rules, fisheries management regulations and share management regulations continue to apply in addition to the OT&L export approval fishing closure.
  2. Refer to the closure notification and maps for additional information on the location of the closures.

## OT&L Export Approval Closure - Summary – Green Island – Fish Rock & Corridor

Method	Activity	Status	Comment
Hand held line	Handlining	Prohibited	Prohibited in all waters from mean high water mark and extending 1000 metres from mean high water mark in all directions around Green Island and Fish Rock, and including all waters within 1000 metres of a connecting line extending between the closest extremities of Green Island and Fish Rock.
	Jigging	Prohibited	Prohibited in all waters from mean high water mark and extending 1000 metres from mean high water mark in all directions around Green Island and Fish Rock, and including all waters within 1000 metres of a connecting line extending between the closest extremities of Green Island and Fish Rock.
	Trolling	Allowed	Conditions apply – refer to closure notification
	Spinning	Allowed	Conditions apply – refer to closure notification
	Leadlining		Prohibited within grey nurse shark critical habitat.
Allowed outside grey nurse shark critical habitat.			Conditions apply – refer to closure notification
Fish trapping	Fish trapping	Allowed	
Drift lines	Drift lines	Prohibited	Prohibited in all waters from mean high water mark and extending 1000 metres from mean high water mark in all directions around Green Island and Fish Rock, and including all waters within 1000 metres of a connecting line extending between the closest extremities of Green Island and Fish Rock.
Set lines	Setlines/trotlines	Prohibited	Prohibited in all waters from mean high water mark and extending 1000 metres from mean high water mark in all directions around Green Island and Fish Rock, and including all waters within 1000 metres of a connecting line extending between the closest extremities of Green Island and Fish Rock.
	Dropline	Prohibited	Prohibited in all waters from mean high water mark and extending 1000 metres from mean high water mark in all directions around Green Island and Fish Rock, and including all waters within 1000 metres of a connecting line extending between the closest extremities of Green Island and Fish Rock.
Burleying	Burleying	Prohibited	Burleying prohibited in all waters from mean high water mark and extending 1500 metres from mean high water mark in all directions around Green Island and Fish Rock, and including all waters within 1500 metres of a connecting line extending between the closest extremities of Green Island and Fish Rock.

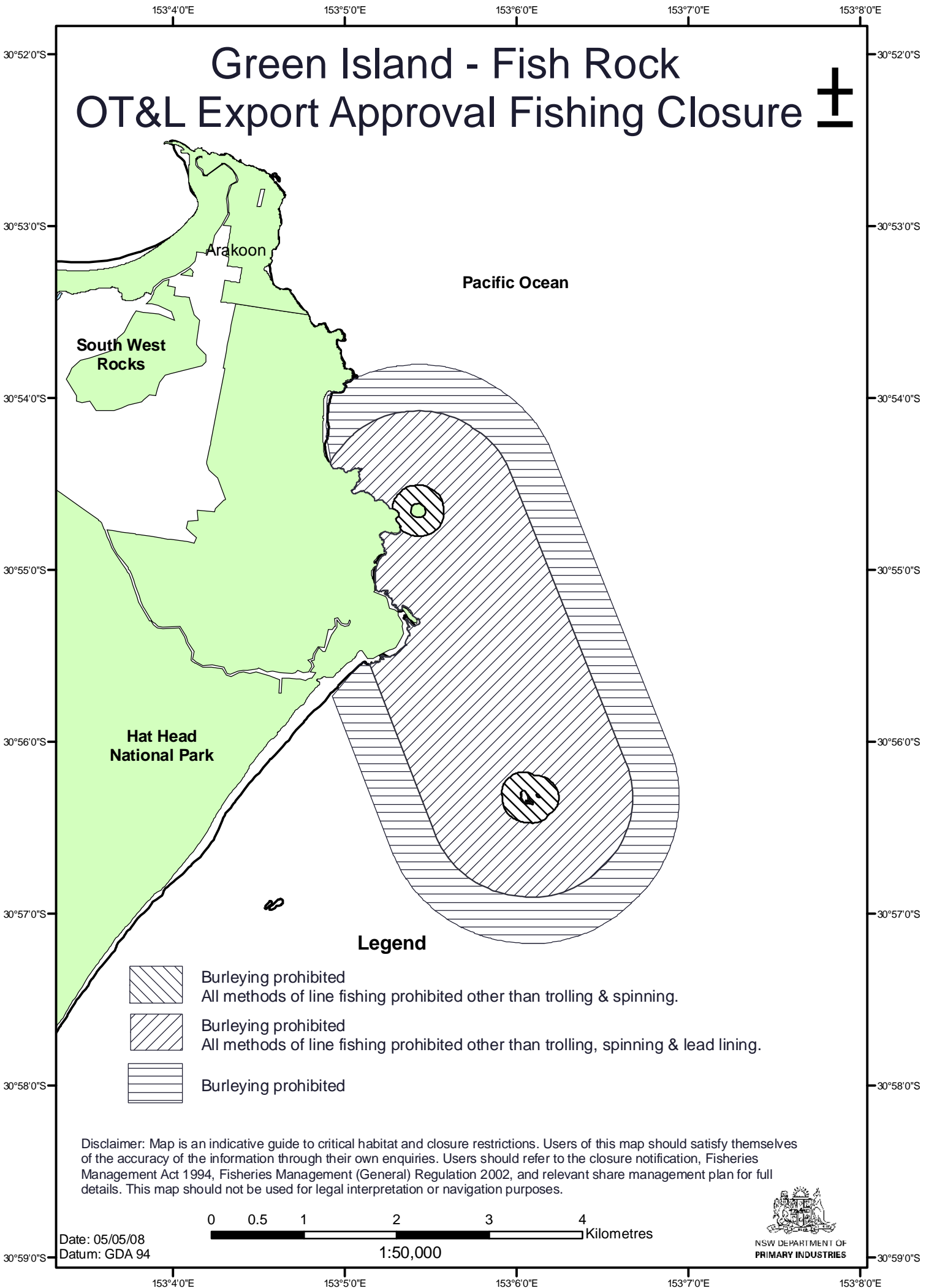
- Note:**
1. All relevant fisheries management and share management regulations continue to apply in addition to the OT&L export approval fishing closure.
  2. Refer to the closure notification and maps for additional information on the location of the closures.

## OT&L Export Approval Closure - Summary – Magic Point

Method	Activity	Status	Comment
Hand held line	Handlining	Prohibited	Prohibited within 500m of a point centred on 153°15'51.84"E 33°57'21.53"S.
	Jigging	Prohibited	Prohibited within 500m of a point centred on 153°15'51.84"E 33°57'21.53"S.
	Trolling	Allowed	Conditions apply – refer to closure notification
	Spinning	Allowed	Conditions apply – refer to closure notification
	Leadlining	Prohibited within grey nurse shark critical habitat.	Prohibited
Allowed outside grey nurse shark critical habitat.		Allowed	Conditions apply – refer to closure notification
Fish trapping	Fish trapping	Allowed	
Drift lines	Drift lines	Prohibited	Prohibited within 500m of a point centred on 153°15'51.84"E 33°57'21.53"S and within critical habitat.
Set lines	Setlines/trotlines	Prohibited	Prohibited within 500m of a point centred on 153°15'51.84"E 33°57'21.53"S and within critical habitat.
	Dropline	Prohibited	Prohibited within 500m of a point centred on 153°15'51.84"E 33°57'21.53"S and within critical habitat.
Burleying	Burleying	Prohibited	Burleying is prohibited within 1000m of a point centred on 153°15'51.84"E 33°57'21.53"S.

- Note:**
1. All relevant fisheries management and share management regulations continue to apply in addition to the OT&L export approval fishing closure.
  2. Refer to the closure notification and maps for additional information on the location of the closures.

# Green Island - Fish Rock OT&L Export Approval Fishing Closure



Disclaimer: Map is an indicative guide to critical habitat and closure restrictions. Users of this map should satisfy themselves of the accuracy of the information through their own enquiries. Users should refer to the closure notification, Fisheries Management Act 1994, Fisheries Management (General) Regulation 2002, and relevant share management plan for full details. This map should not be used for legal interpretation or navigation purposes.









NSW DEPARTMENT OF  
PRIMARY INDUSTRIES

Date: 05/05/08  
Datum: GDA 94

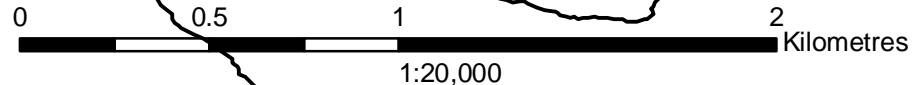
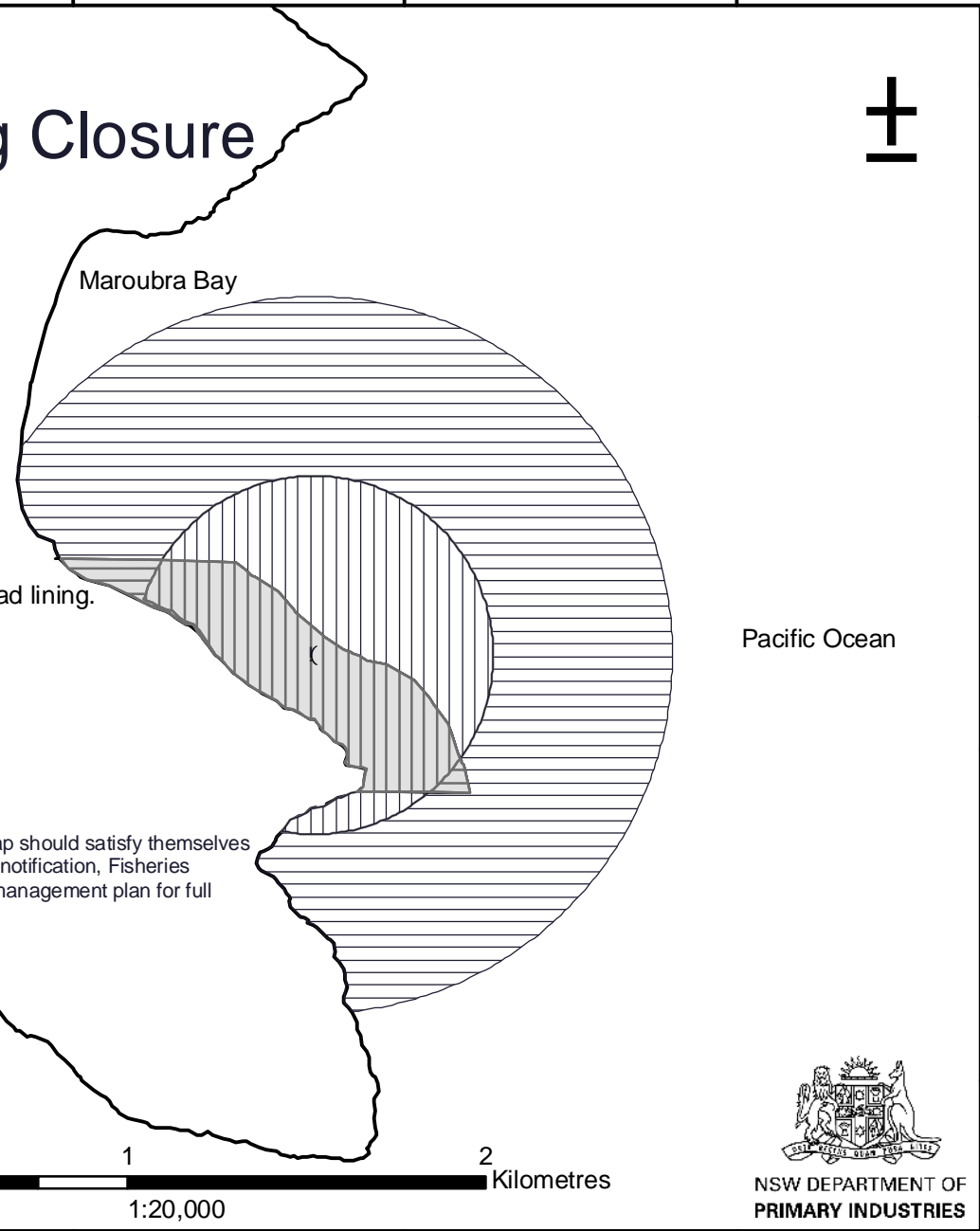
0 0.5 1 2 3 4 Kilometres  
1:50,000

# Magic Point OT&L Export Approval Fishing Closure

## Legend

-  Grey nurse shark critical habitat
-  All methods of line fishing prohibited other than trolling & spinning.  
Burleying prohibited
-  Lead lining prohibited  
Critical habitat rules apply (drop, drift & set lines prohibited, fishing with wire trace or bait prohibited while anchored or moored)  
Burleying prohibited
-  All methods of line fishing prohibited other than trolling, spinning & lead lining.  
Burleying prohibited
-  Burleying prohibited
-  Grey nurse shark aggregation site (153°15'51.84"E, 33°57'21.53"S)

Disclaimer: Map is an indicative guide to critical habitat and closure restrictions. Users of this map should satisfy themselves of the accuracy of the information through their own enquiries. Users should refer to the closure notification, Fisheries Management Act 1994, Fisheries Management (General) Regulation 2002, and relevant share management plan for full details. This map should not be used for legal interpretation or navigation purposes.



Date: 05/05/08  
Datum: GDA 94



NSW DEPARTMENT OF  
PRIMARY INDUSTRIES

151°14'30"E      151°15'0"E      151°15'30"E      151°16'0"E      151°16'30"E

33°56'30"S      33°57'0"S      33°57'30"S      33°58'0"S

151°14'30"E      151°15'0"E      151°15'30"E      151°16'0"E      151°16'30"E

153°22'30"E

153°23'0"E

153°23'30"E

153°24'0"E

# North Solitary Island

## OT&L Export Approval Seasonal Fishing Closure

### 1st June to 31st Dec (inclusive) each year

29°54'30"S

29°54'30"S

North West Rock



29°55'0"S

29°55'0"S

29°55'30"S

29°55'30"S

29°56'0"S

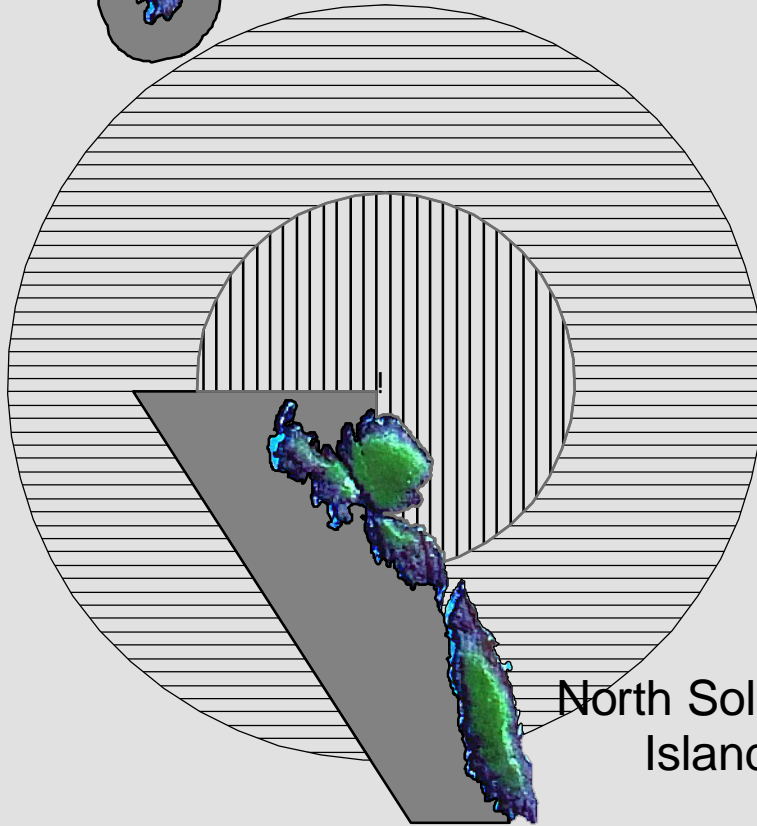
29°56'0"S

29°56'30"S

29°56'30"S

29°57'0"S

29°57'0"S



North Solitary Island

### Legend



Burleying prohibited  
All methods of line fishing prohibited other than trolling, spinning & lead lining.




Burleying prohibited



Habitat protection zone



Sanctuary zone



General use zone



Grey nurse shark aggregation site (153°23'21.27"E, 29°55'21.03"S)

Disclaimer: Map is an indicative guide to closure restrictions and marine park zones. Users of this map should satisfy themselves of the accuracy of the information through their own enquiries. Users should refer to the closure notification, Solitary Islands Marine Park Zoning Plan, Marine Parks Regulation 1999, Fisheries Management Act 1994, Fisheries Management (General) Regulation 2002, and relevant share management plan for full details. This map should not be used for legal interpretation or navigation purposes.



1:20,000


Date: 05/05/08  
Datum: GDA 94

153°22'30"E

153°23'0"E

153°23'30"E

153°24'0"E



NSW DEPARTMENT OF  
PRIMARY INDUSTRIES

