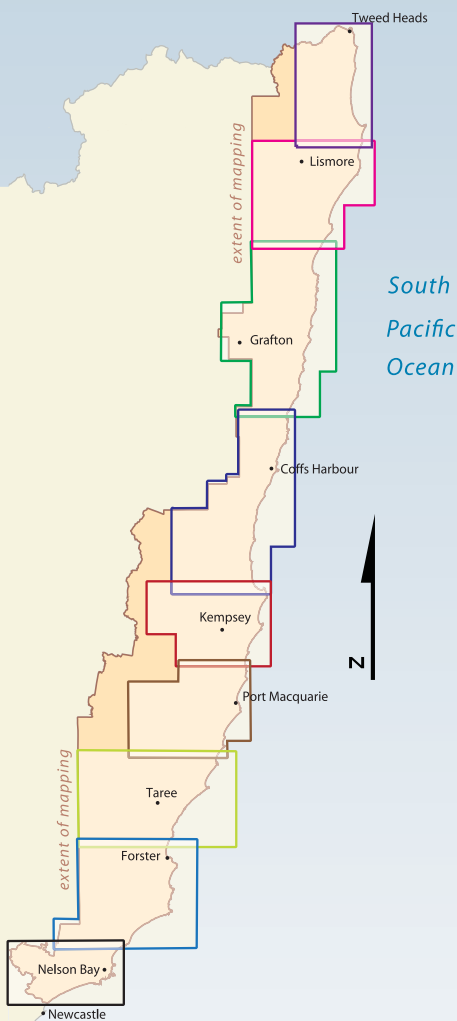


NSW coastal Quaternary

SHIRE AREAS COVERED

-  TWEED HEADS
-  LISMORE
-  GRAFTON
-  COFFS HARBOUR
-  KEMPSEY
-  PORT MACQUARIE
-  TAREE
-  FORSTER
-  NELSON BAY



geology **MAP SERIES** REPORT & DVD



MAP SERIES

Nine hard copy maps covering the north coast of NSW at 1:100 000 and 1:25 000 — Tweed Heads, Lismore, Grafton, Coffs Harbour, Kempsey, Port Macquarie, Taree, Forster, and Nelson Bay areas

BULLETIN 34

The report *Coastal Quaternary geology — north and south coast of New South Wales* (Bulletin 34) is available now. It describes outcomes from the Comprehensive Coastal Assessment (CCA) project and synthesises scientific and socio-economic data to assist landuse planning and management of regional coastal areas in NSW. GIS datasets assembled during the CCA form the basis of this report and are included as a DVD ROM inside the bulletin.

The DVD ROM contains comprehensive GIS data in ArcGIS format, a digital copy of the report, PDFs of the nine coastal Quaternary geology maps and other supporting information.

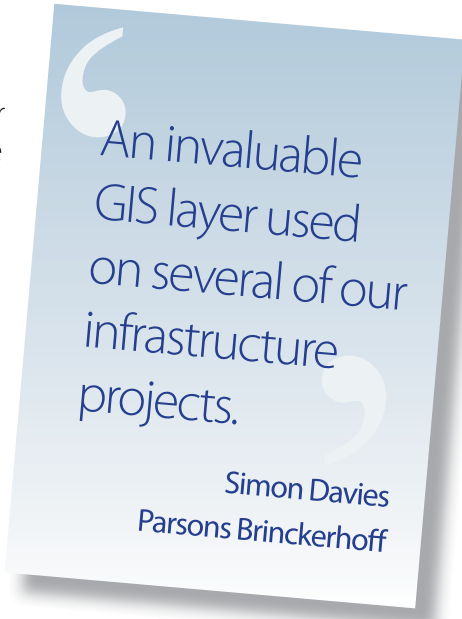

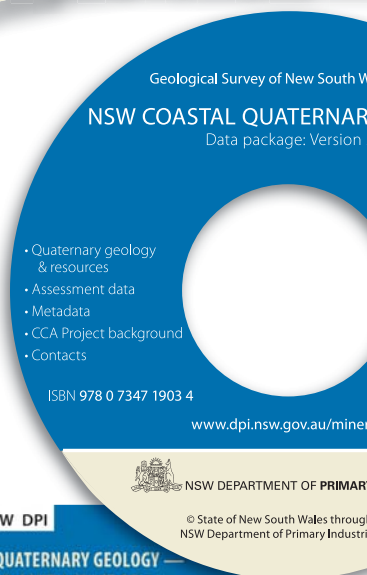
ORDERING

The nine NSW coastal Quaternary maps for the north coast region of NSW are available in both folded and flat double-sided hard copy format.

Please specify folded or flat when ordering. Orders can be made via an order form, or by phone, email or fax.

The book and DVD ROM package costs \$33 including GST.

For web orders see SHOP NSW - the NSW government online store at www.shop.nsw.gov.au and follow the links to Mineral Resources.



orderform MAP SERIES REPORT & DVD

NSW coastal Quaternary geology



Hard copy maps

Nine hard copy maps covering the north coast of NSW

Each map is published at 1:100 000 scale with selected sections enlarged to 1:25 000 scale

Report and DVD

	Quantity folded	Quantity unfolded
Tweed Heads	<input type="text"/>	<input type="text"/>
Lismore	<input type="text"/>	<input type="text"/>
Grafton	<input type="text"/>	<input type="text"/>
Coffs Harbour	<input type="text"/>	<input type="text"/>
Kempsey	<input type="text"/>	<input type="text"/>
Port Macquarie	<input type="text"/>	<input type="text"/>
Taree	<input type="text"/>	<input type="text"/>
Forster	<input type="text"/>	<input type="text"/>
Nelson Bay	<input type="text"/>	<input type="text"/>
	Quantity	
Bulletin 34	<input type="text"/>	

We accept these cards



Post
 NSW Department of Trade & Investment
 PO Box 344
 Hunter Region Mail Centre NSW 2310

Email
 geoscience.products@dpi.nsw.gov.au

Website
 www.shop.nsw.gov.au
 & follow links to Mineral Resources

Phone
 02 4931 6666

Fax
 02 4931 6789

Company:

Name:

Address:

..... Postcode.....

Phone:

Fax:

Visa Mastercard American Express Diners club

Total amount: \$.....

Credit Card Number:/...../...../.....

Expiry Date:/.....

Name on credit card:

Signature:

or, I enclose a cheque/money order, made payable to:
NSW Department of Trade & Investment Resources & Energy

Order

Maps
\$19.80 each (inc. gst) plus p&h

Report + DVD
\$33 each (inc. gst) plus p&h

Postage and handling

Domestic (1-2 items) \$8 Express \$13
 (3-5 items) \$10 International freight \$45
 (+5 items) \$12

TOTAL \$



EMAIL geoscience.products@industry.nsw.gov.au

Phone +61-2-4931 6666 | Fax +61-2-4931 6789