

Ocean Hauling - Nambucca North Head

153°1'0"E

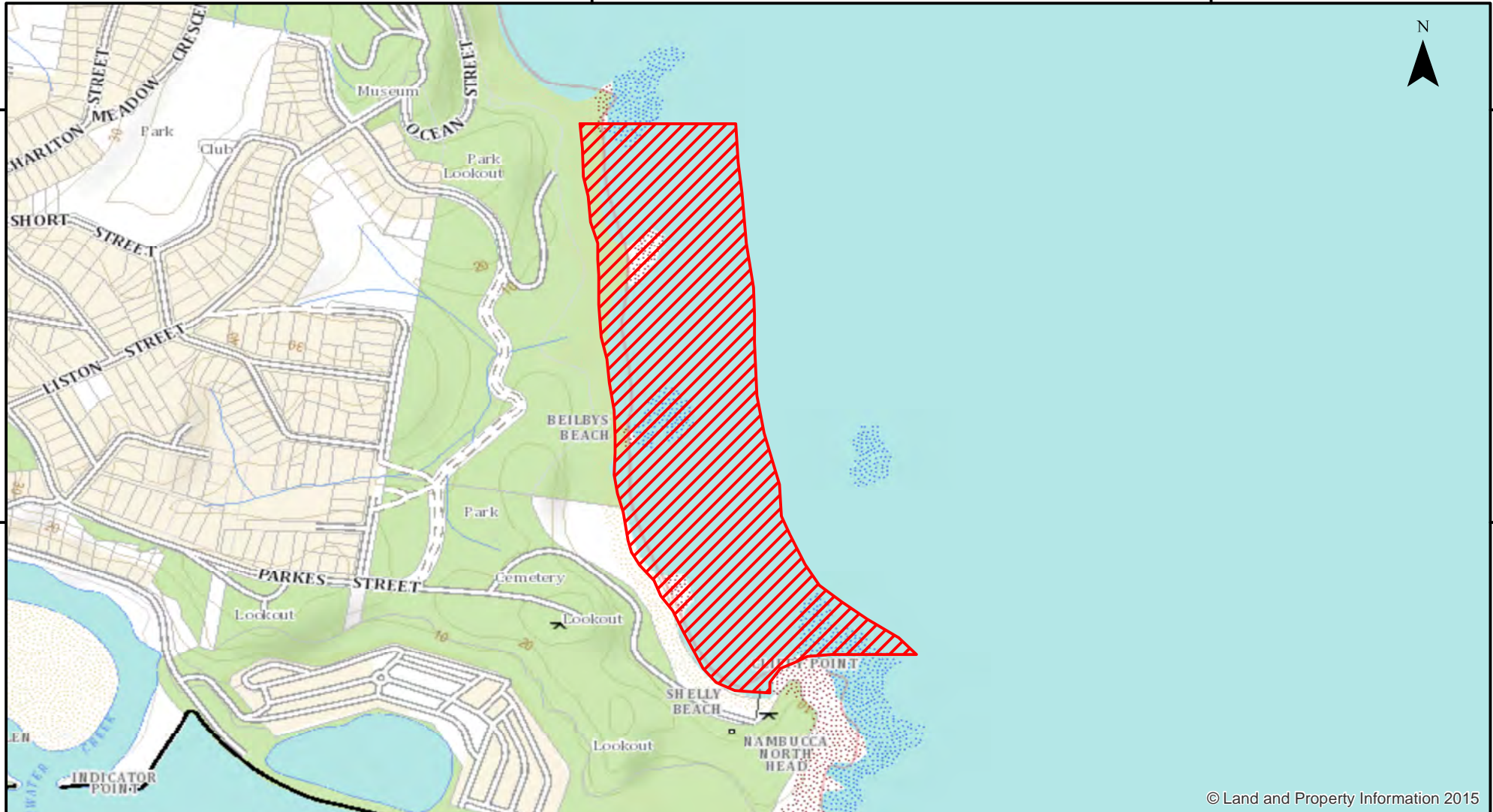
153°1'30"E

30°38'20"S

30°38'20"S

30°38'40"S

30°38'40"S



© Land and Property Information 2015

153°1'0"E

153°1'30"E

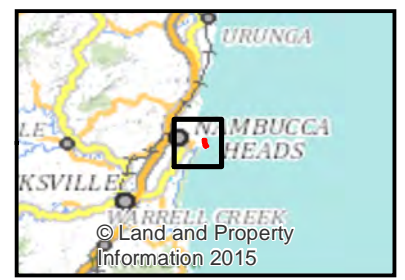
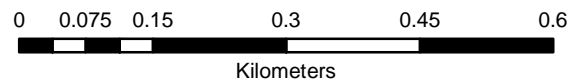


Closure

NSW DPI 8 February 2018
Coordinates are shown in WGS84

Notice to Map Users
Additional closures may apply. Primary Industries and its employees disclaim all liability for any actions or consequences arising from the use of this information. This map is not to be used for navigational purposes as it is indicative only and not guaranteed to be free of error or omission.

Closed Waters
The whole of the waters adjacent to the shoreline between the northern end of Beilbys Beach and the southern end of Shelly Beach (Cliffy Point).



© Land and Property Information 2015