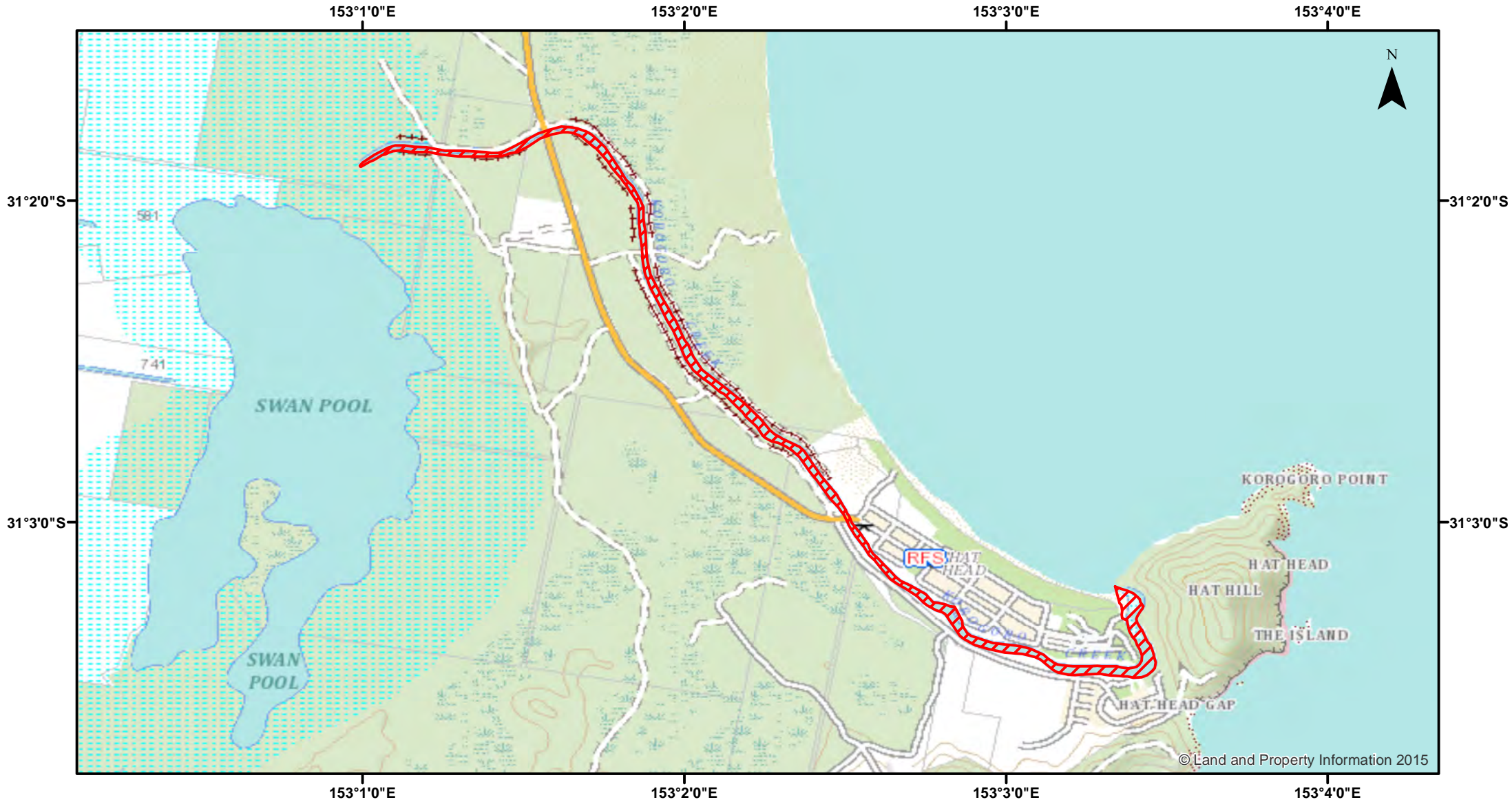


Korogoro Creek




Closure

NSW DPI 19 April 2018
Coordinates are shown in WGS84

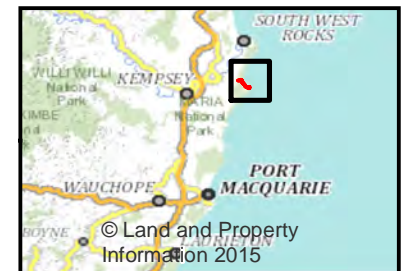
Notice to Map Users
Additional closures may apply. Primary Industries and its employees disclaim all liability for any actions or consequences arising from the use of this information. This map is not to be used for navigational purposes as it is indicative only and not guaranteed to be free of error or omission.

Closed Waters
The whole of the waters of Korogoro Creek and its tributaries, from its source to its confluence with the South Pacific Ocean.

Prohibited Method
Net, other than a dip or scoop net (prawns) or a landing net.



Kilometers



© Land and Property Information 2015

© Land and Property Information 2015