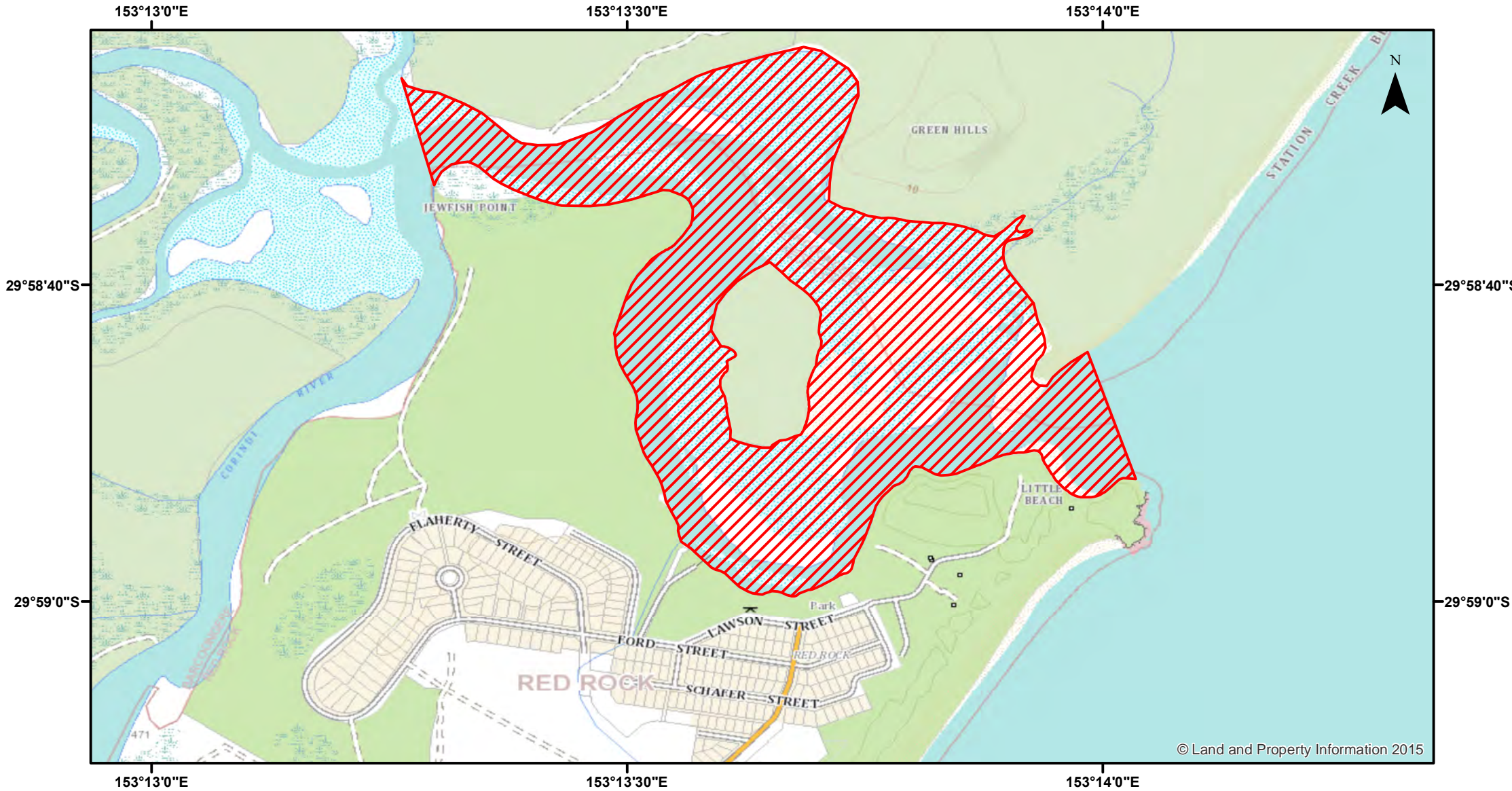


Spearfishing - Red Bank River

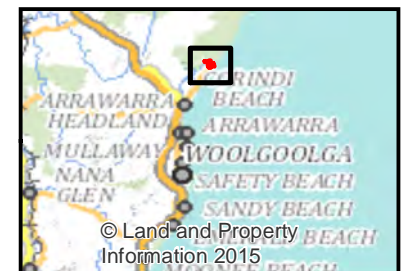
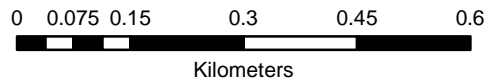


Closure

NSW DPI 26 March 2018
Coordinates are shown in WGS84

Notice to Map Users
Additional closures may apply. Primary Industries and its employees disclaim all liability for any actions or consequences arising from the use of this information. This map is not to be used for navigational purposes as it is indicative only and not guaranteed to be free of error or omission.

Closed Waters
The waters of Red Bank River and Saltwater and Corindi Creeks and their tributaries, downstream from a line drawn from a white post marked FD erected on Jewfish Point, and bearing 344° across the river, to the river's confluence with the South Pacific Ocean.



© Land and Property Information 2015

© Land and Property Information 2015