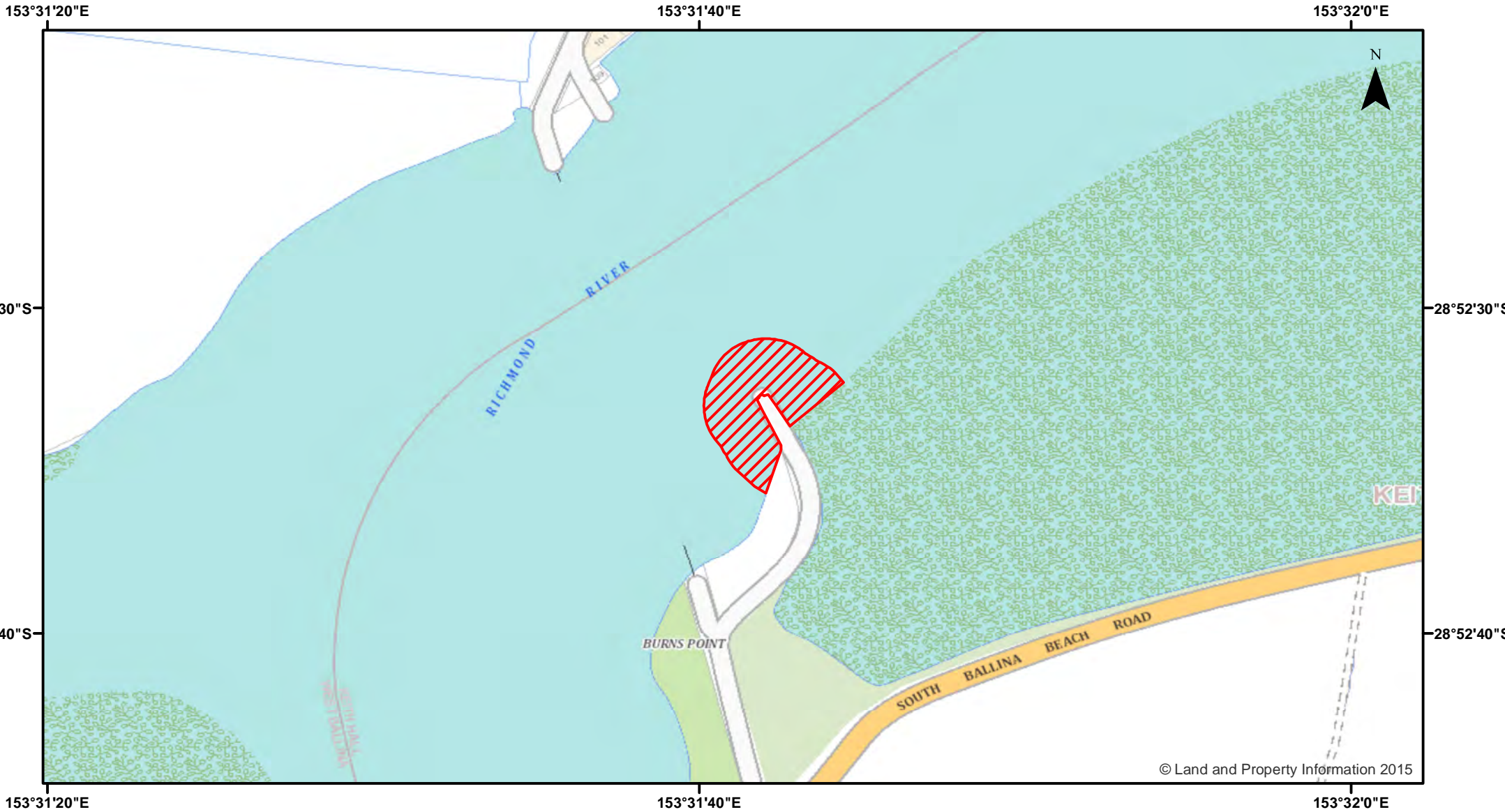


Richmond River - Southern Burns Point



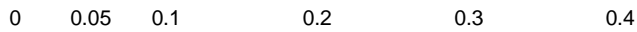
Closure

NSW DPI 13 April 2018
Coordinates are shown in WGS84

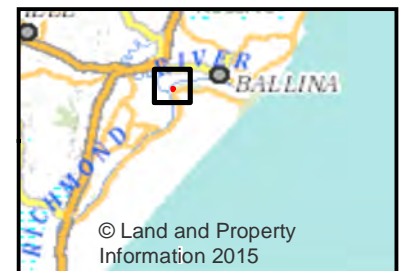
Notice to Map Users
Additional closures may apply. Primary Industries and its employees disclaim all liability for any actions or consequences arising from the use of this information. This map is not to be used for navigational purposes as it is indicative only and not guaranteed to be free of error or omission.

Closed Waters
The whole of the waters within a 50 metre radius of the southern Burns Point ferry approach ramp on Richmond River at Ballina.

Prohibited Method
Any method



Kilometers



© Land and Property Information 2015