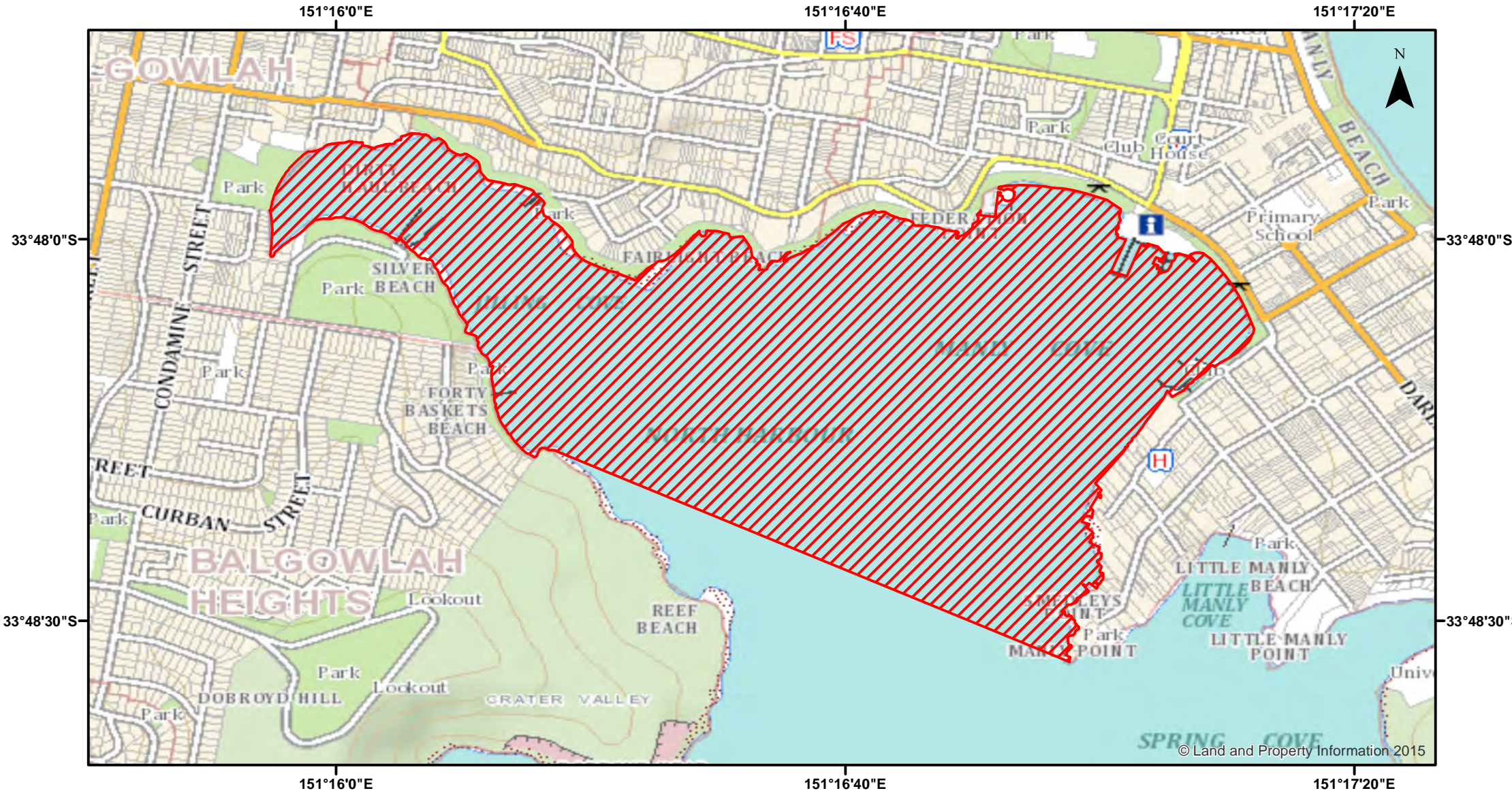


Port Jackson (North Harbour) - Nets and Traps



Closure

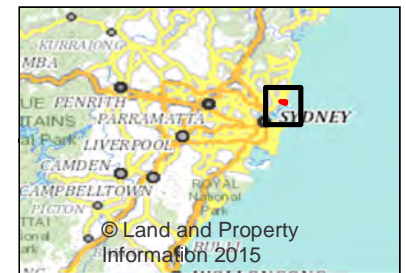
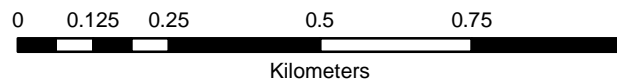
NSW DPI 2 May 2018

Coordinates are shown in WGS84

Notice to Map Users
 Additional closures may apply. Primary Industries and its employees disclaim all liability for any actions or consequences arising from the use of this information. This map is not to be used for navigational purposes as it is indicative only and not guaranteed to be free of error or omission.

Closed Waters
 The whole of the waters of North Harbour, north of a line drawn on a bearing of 115° from the eastern extremity of Forty Baskets Beach, to the southern extremity of Manly Point, northern boundary of North Harbour Aquatic Reserve.

Prohibited Method
 Net or Trap, other than a landing net, a lobster trap or a bait trap.



© Land and Property Information 2015

© Land and Property Information 2015