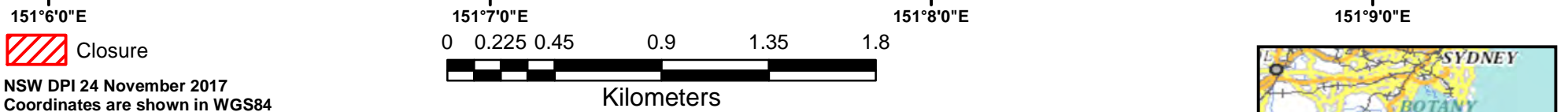
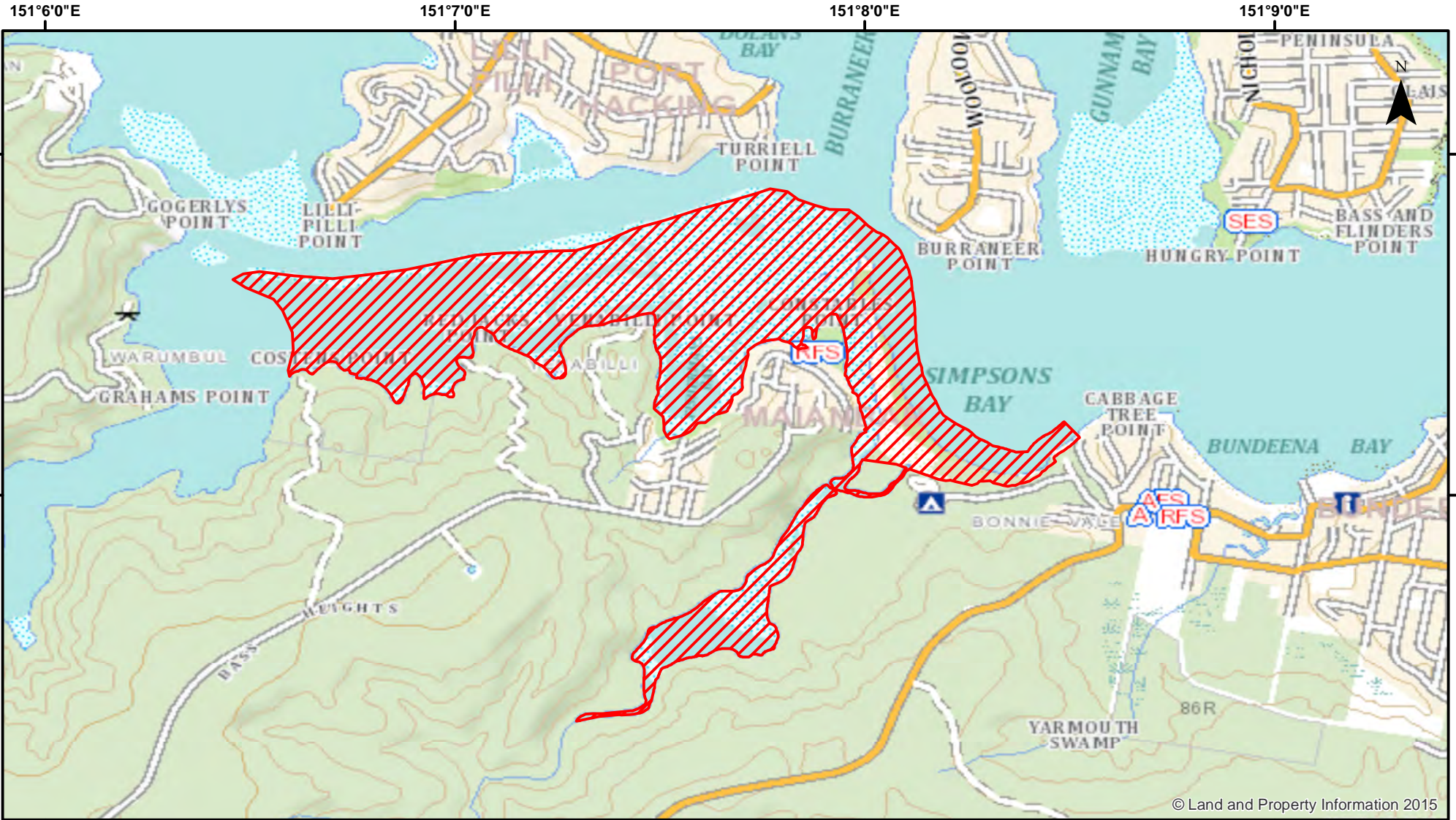
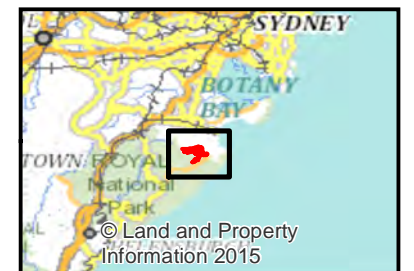


Estuary General - Port Hacking - Simpson's Bay Beach to Costens Point



Notice to Map Users
 Additional closures may apply. Primary Industries and its employees disclaim all liability for any actions or consequences arising from the use of this information.
 This map is not to be used for navigational purposes as it is indicative only and not guaranteed to be free of error or omission.

© Land and Property Information 2015



© Land and Property Information 2015