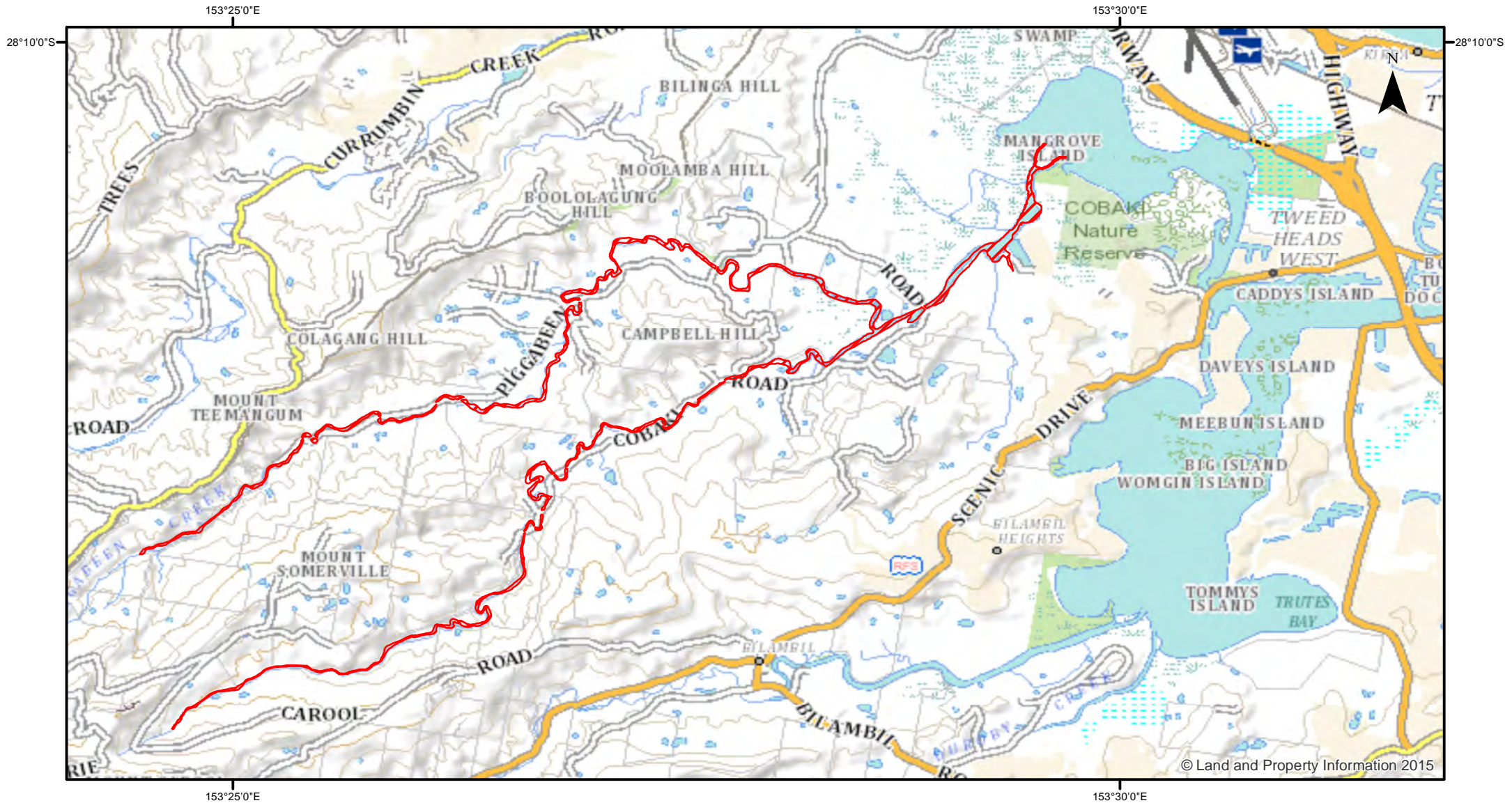


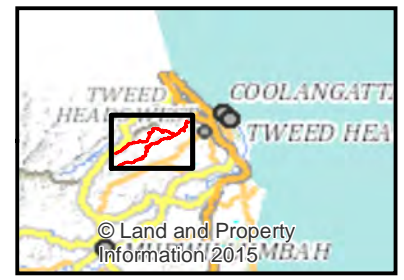
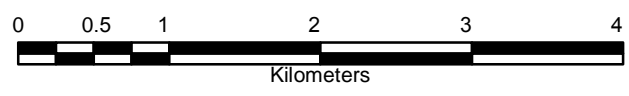
Estuary General - Tweed River (Cobaki Broadwater) - Set Meshing Net



© Land and Property Information 2015

 Closure

NSW DPI 30 June 2017
Coordinates are shown in WGS84



© Land and Property Information 2015

Notice to Map Users

Additional closures may apply. Primary Industries and its employees disclaim all liability for any actions or consequences arising from the use of this information. This map is not to be used for navigational purposes as it is indicative only and not guaranteed to be free of error or omission.