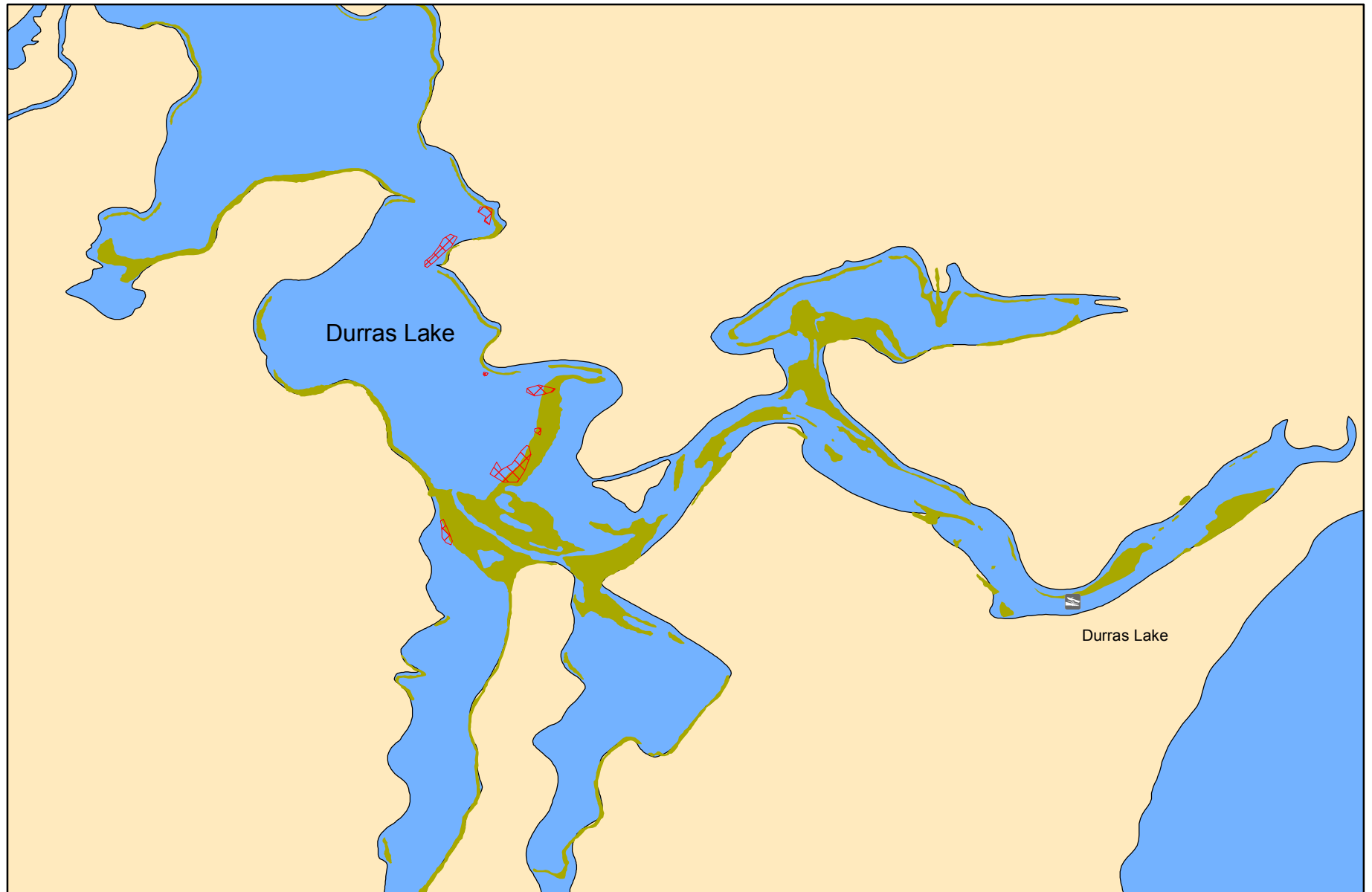





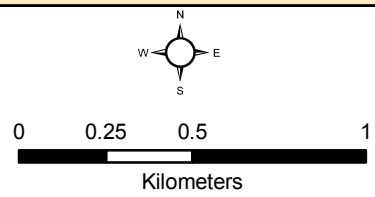


'*Caulerpa taxifolia* affected areas' are areas where *Caulerpa* has been historically confirmed. Since the distribution of *Caulerpa* can change markedly over time, either expanding or contracting, *Caulerpa* will not necessarily be present in all these areas at any one time. In addition, the maps are based on surveys of areas where *Caulerpa* is known to occur or has been reported, not on comprehensive surveys of the entire waterway. Thus *Caulerpa* may occur in areas not shown on the maps. Report any sightings of *Caulerpa* outside the areas shown by calling our 24 hour hotline, 02 4916 3877.



-  *Caulerpa taxifolia* affected area
-  *Halophila* sp. or *Halophila* sp. mixed with other seagrasses
-  *Posidonia australis* or *P. australis* mixed with other seagrasses
-  *Zostera* sp. or *Zostera* sp. mixed with other seagrasses
-  Boat ramps



Geocentric Datum of Australia 1994



Copyright NSW DPI 2011.
 Mapped by NSW DPI using GPS, NSW DPI seagrass data layers, bathymetry and diver / camera surveys. This map is indicative only. It cannot be considered comprehensive and may contain errors and omissions. NSW DPI and its employees disclaim liability for any act done on the basis of information from this map and any consequences of such acts or omissions.