

# Estuary Prawn Trawl - Mangrove Creek

151°6'0"E

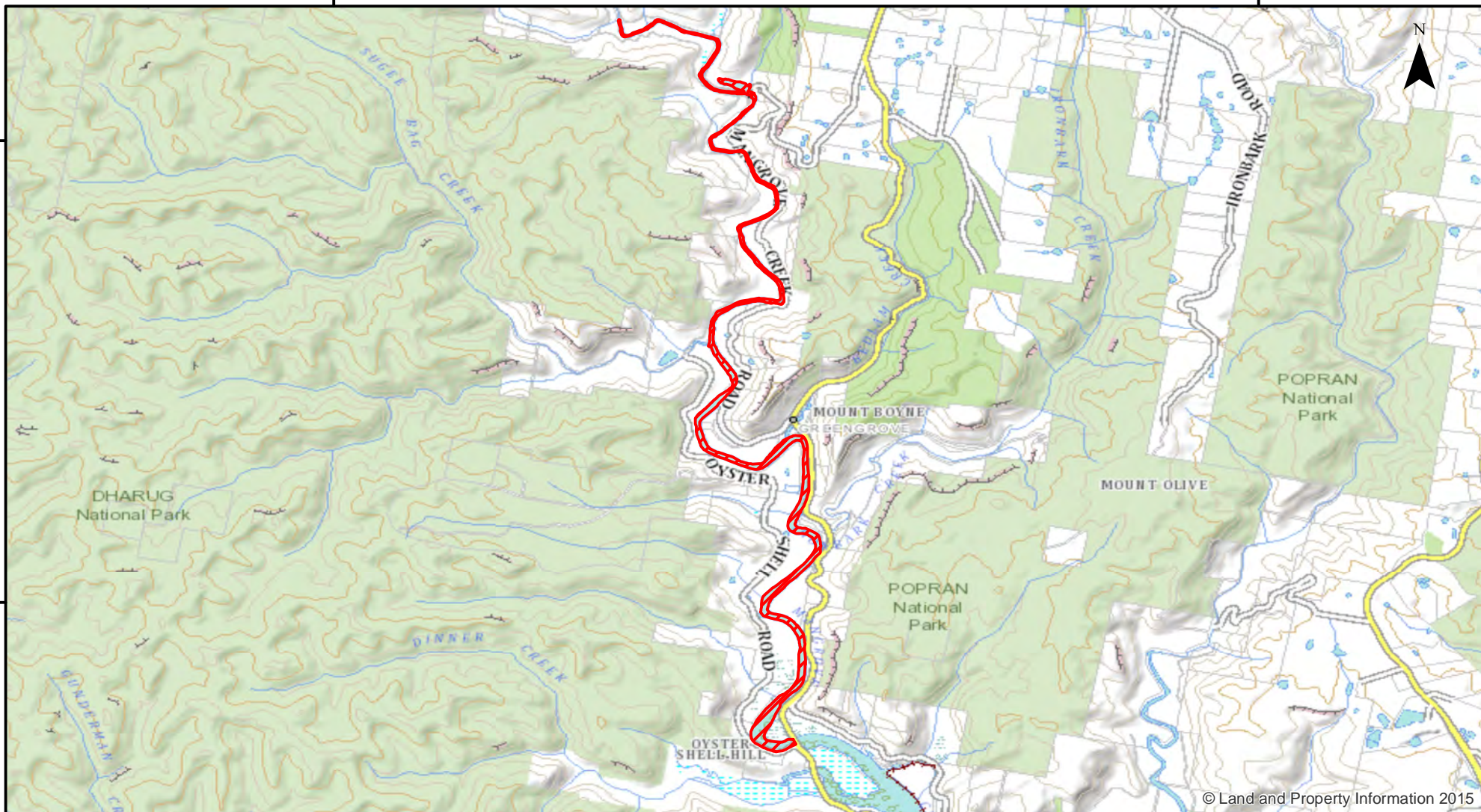
151°12'0"E

33°21'0"S

33°21'0"S

33°24'0"S

33°24'0"S



© Land and Property Information 2015

151°6'0"E

151°12'0"E

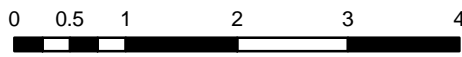


Closure

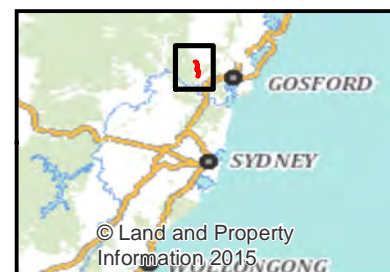
NSW DPI 20 December 2017  
Coordinates are shown in WGS84

Notice to Map Users  
Additional closures may apply. Primary Industries and its employees disclaim all liability for any actions or consequences arising from the use of this information. This map is not to be used for navigational purposes as it is indicative only and not guaranteed to be free of error or omission.

**Closed Waters**  
**The whole of the waters upstream of the Oyster Shell Road Bridge over Mangrove Creek.**



Kilometers



© Land and Property Information 2015