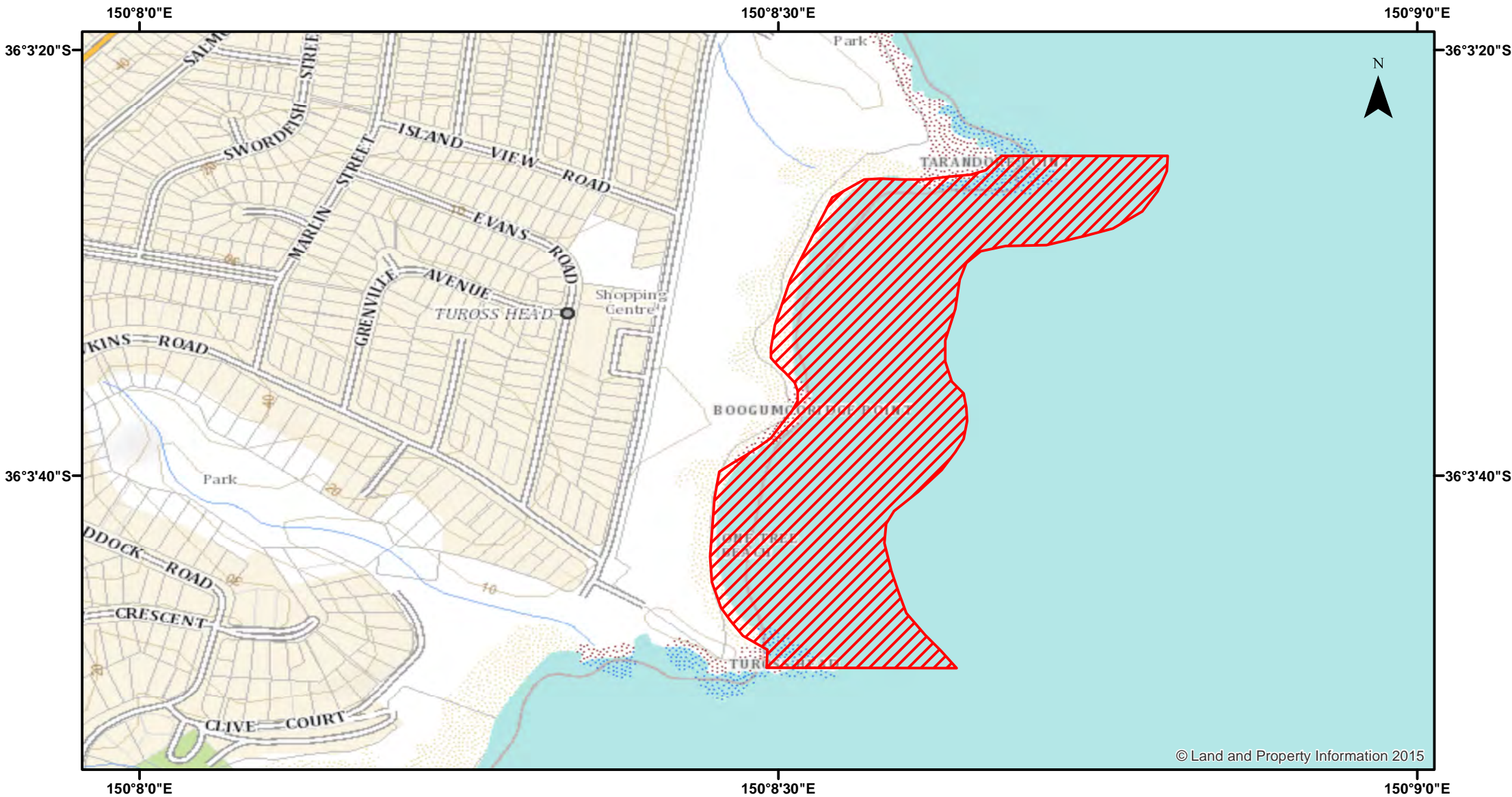


Ocean Hauling - Tarandore Point to Tuross Head



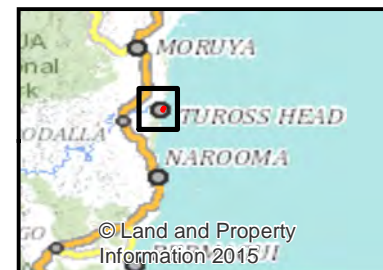
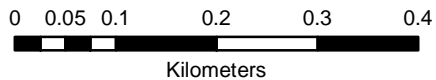
© Land and Property Information 2015



Closure

NSW DPI 9 February 2018
Coordinates are shown in WGS84

Closed Waters
The whole of the waters adjacent to the shoreline between Tarandore Point and Tuross Head, including One Tree Beach



© Land and Property Information 2015

Notice to Map Users
Additional closures may apply. Primary Industries and its employees disclaim all liability for any actions or consequences arising from the use of this information. This map is not to be used for navigational purposes as it is indicative only and not guaranteed to be free of error or omission.