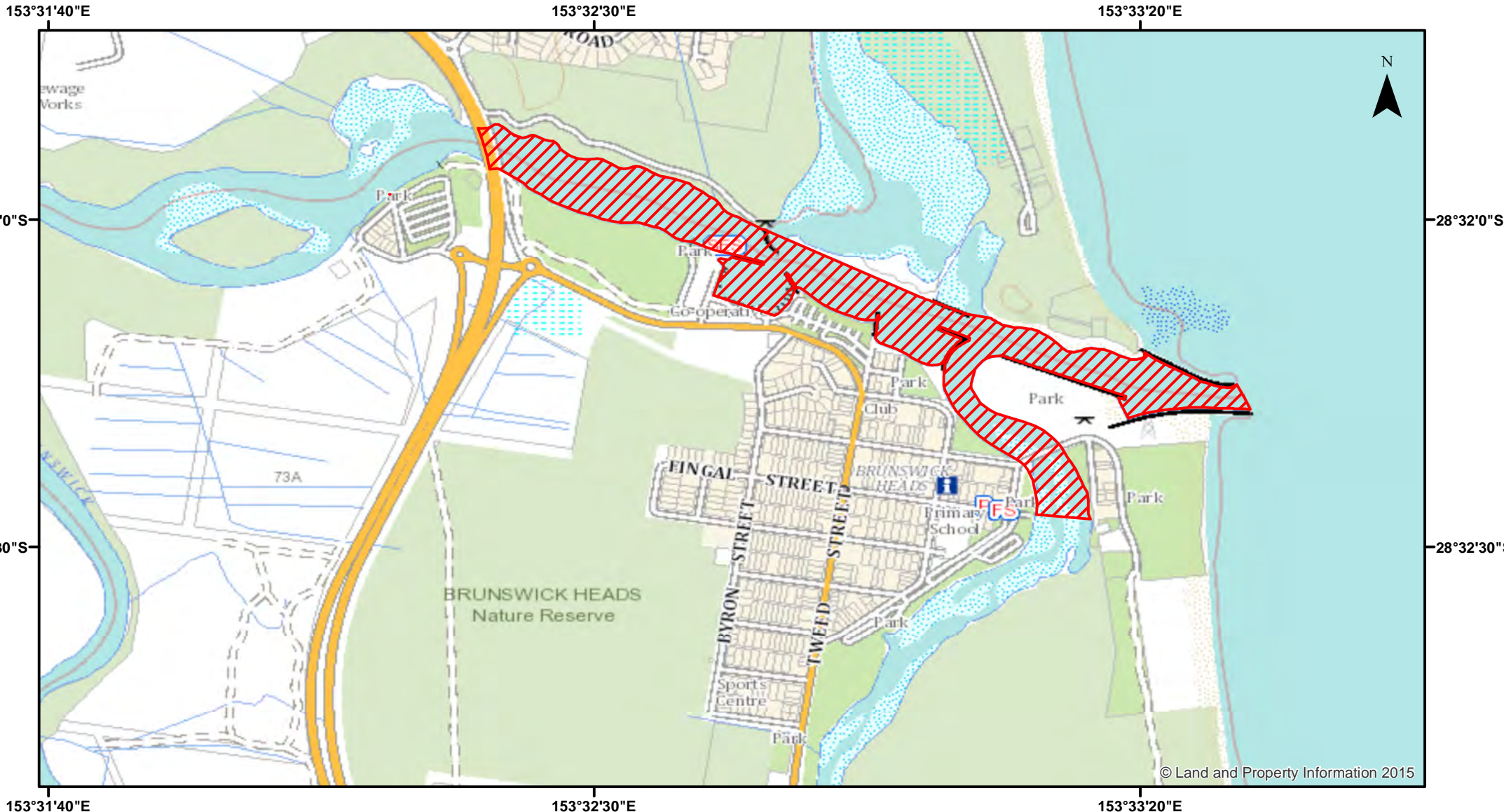


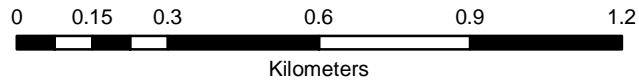
Spearfishing - Brunswick River



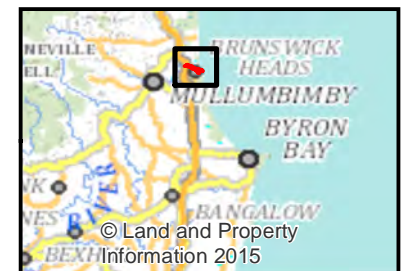
Closure

NSW DPI 21 March 2018
Coordinates are shown in WGS84

Closed Waters
The whole of the waters of Brunswick River and its tributaries from the easternmost extremities of the training walls to its source, excluding that part west of the traffic bridge (Pacific Highway) and that part north of the training walls in Marshall Creek and that part south of the foot bridge which crosses Simpsons Creek.



Notice to Map Users
Additional closures may apply. Primary Industries and its employees disclaim all liability for any actions or consequences arising from the use of this information. This map is not to be used for navigational purposes as it is indicative only and not guaranteed to be free of error or omission.



© Land and Property Information 2015

© Land and Property Information 2015