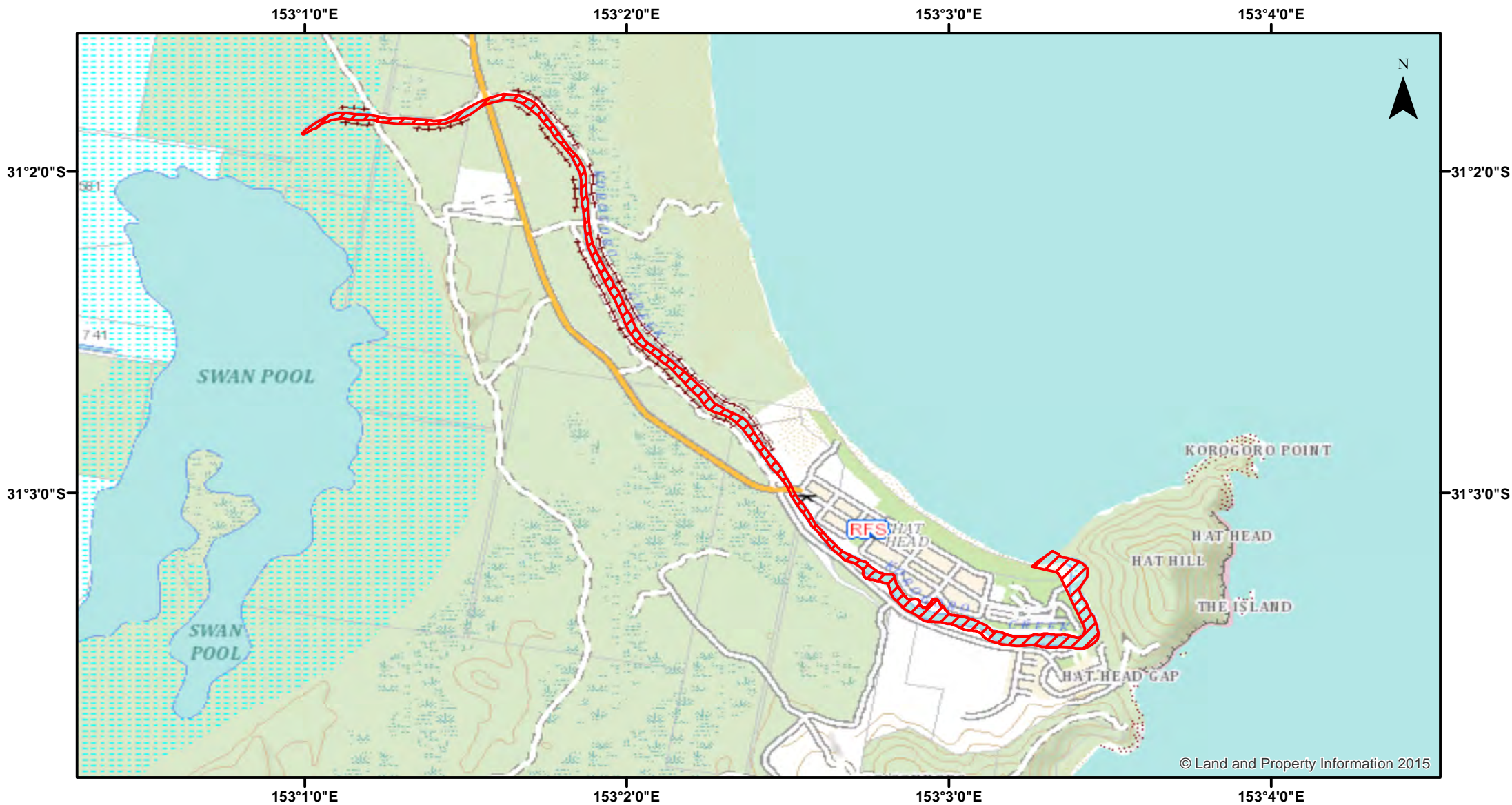



# Spearfishing - Korogoro Creek



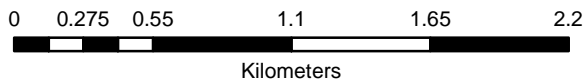
© Land and Property Information 2015

 Korogoro\_Ck\_-\_Spearfishing

NSW DPI 21 March 2018  
Coordinates are shown in WGS84

Notice to Map Users  
Additional closures may apply. Primary Industries and its employees disclaim all liability for any actions or consequences arising from the use of this information. This map is not to be used for navigational purposes as it is indicative only and not guaranteed to be free of error or omission.

**Closed Waters**  
The whole of the waters of Korogoro (Hat Head) Creek and its tributaries, upwards from its confluence with the South Pacific Ocean to its source.



© Land and Property Information 2015