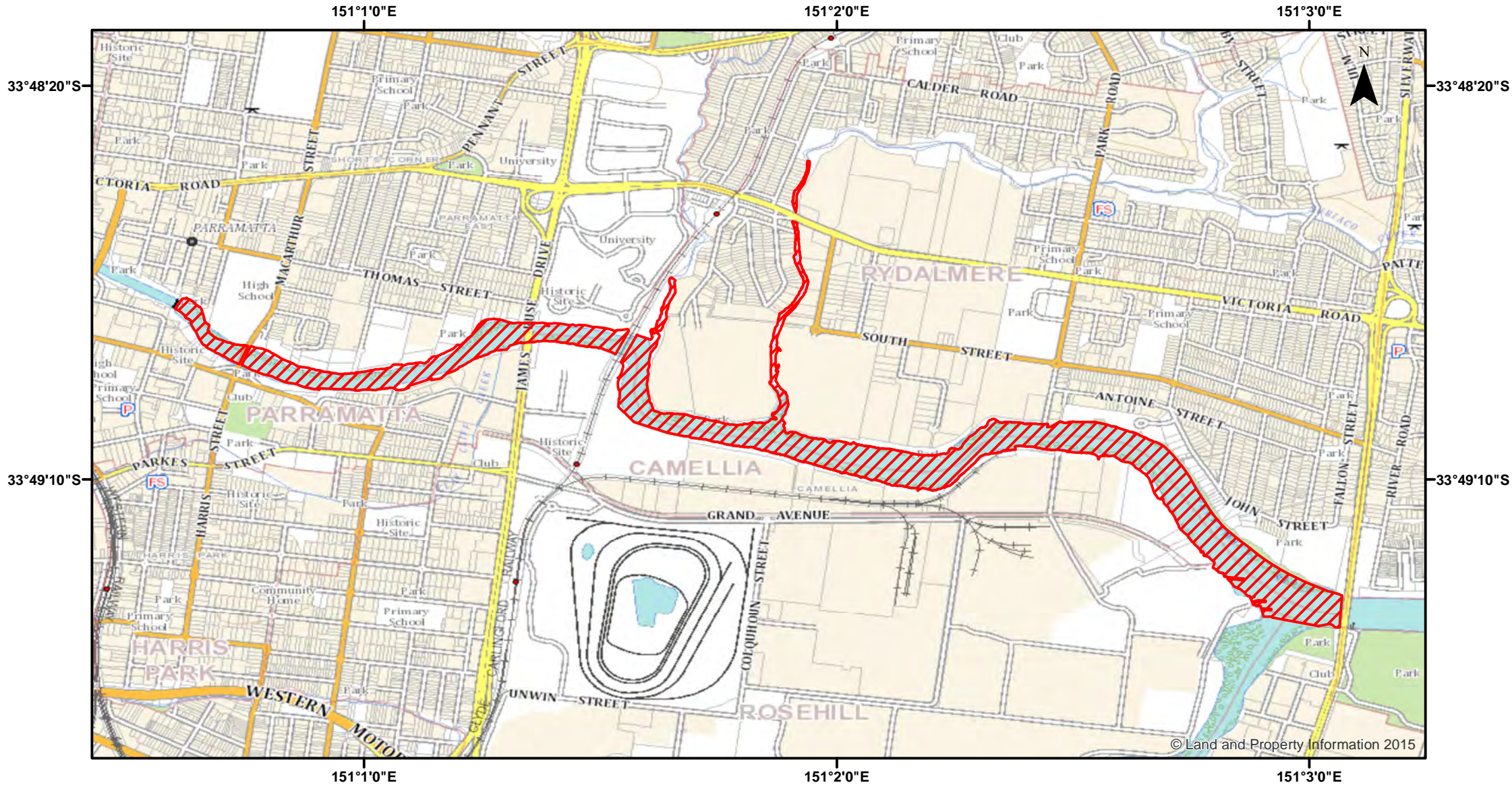


Parramatta River (Silverwater to Parramatta Weir) - Nets



Closure

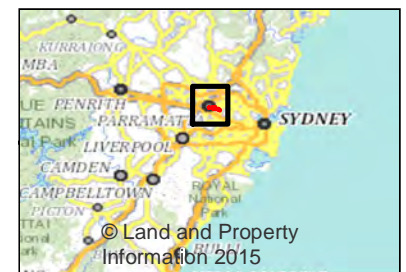
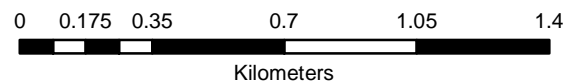
NSW DPI 2 May 2018

Coordinates are shown in WGS84

Notice to Map Users
 Additional closures may apply. Primary Industries and its employees disclaim all liability for any actions or consequences arising from the use of this information. This map is not to be used for navigational purposes as it is indicative only and not guaranteed to be free of error or omission.

Closed Waters
 The whole of the tidal waters of Parramatta River and its tributaries, from the Silverwater Road bridge upstream to Parramatta Weir (excluding the waters of Duck River).

Prohibited Method
 A net, other than a dip or scoop net (prawns) or a landing net.



© Land and Property Information 2015

© Land and Property Information 2015