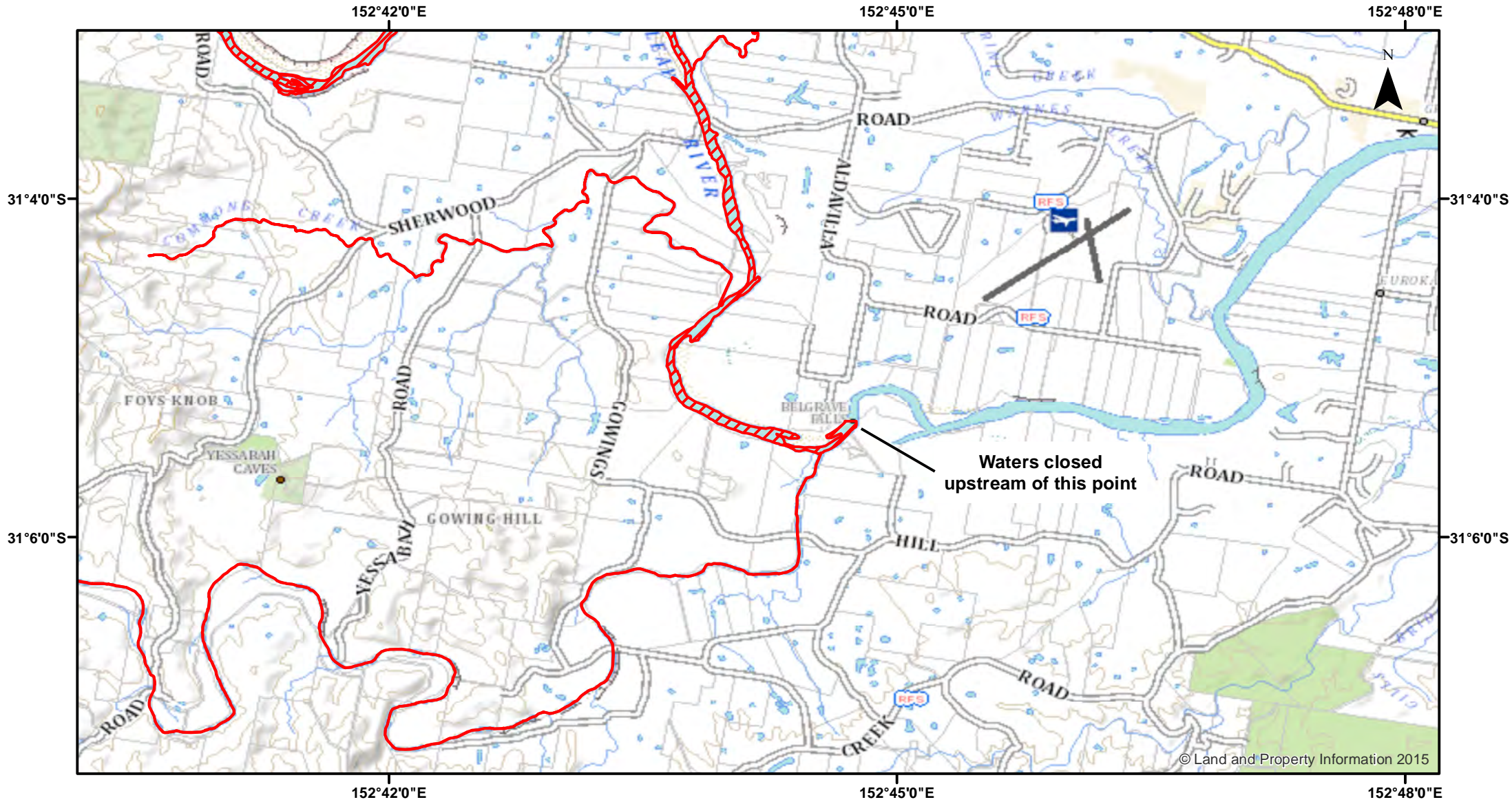


Macleay River (Upper Reaches) - Nets



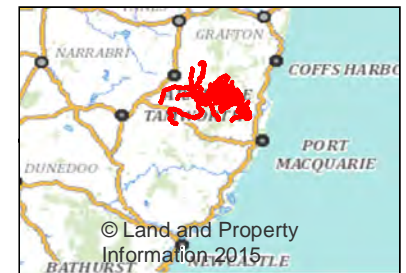
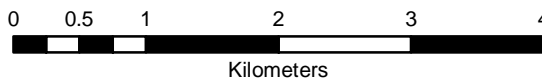
Closure

NSW DPI 7 August 2018
Coordinates are shown in WGS84

Notice to Map Users
Additional closures may apply. Primary Industries and its employees disclaim all liability for any actions or consequences arising from the use of this information. This map is not to be used for navigational purposes as it is indicative only and not guaranteed to be free of error or omission.

Closed Waters
The non-tidal waters of the Macleay River and its tributaries, from Belgrave Falls, Kempsey upstream to its source.

Prohibited Method
Nets, other than a landing net.



© Land and Property Information 2015