

# The distribution and abundance of two endangered fish species in the NSW Upper Murray Catchment

Dean Gilligan, Michael Rodgers, Tim McGarry,  
Martin Asmus and Luke Pearce

Industry & Investment NSW  
Batemans Bay Fisheries Centre  
PO Box 17, Batemans Bay, NSW 2536  
Australia



A report to the Murray Catchment Management Authority  
and Murray-Darling Basin Authority

September 2010

Industry & Investment NSW –  
Fisheries Final Report Series  
No. 127  
ISSN 1837-2112



Industry &  
Investment



The distribution and abundance of two endangered fish species in the NSW Upper Murray Catchment

September 2010

**Authors:** Dean Gilligan, Michael Rodgers, Tim McGarry, Martin Asmus and Luke Pearce  
**Published By:** Industry & Investment NSW (now incorporating NSW Department of Primary Industries)  
**Postal Address:** Cronulla Fisheries Research Centre of Excellence, PO Box 21, NSW, 2230  
**Internet:** [www.dpi.nsw.gov.au](http://www.dpi.nsw.gov.au)

© Department of Industry and Investment (Industry & Investment NSW)

This work is copyright. Except as permitted under the Copyright Act, no part of this reproduction may be reproduced by any process, electronic or otherwise, without the specific written permission of the copyright owners. Neither may information be stored electronically in any form whatsoever without such permission.

#### DISCLAIMER

The publishers do not warrant that the information in this report is free from errors or omissions. The publishers do not accept any form of liability, be it contractual, tortious or otherwise, for the contents of this report for any consequences arising from its use or any reliance placed on it. The information, opinions and advice contained in this report may not relate to, or be relevant to, a reader's particular circumstance.

ISSN 1837-2112

*Note: Prior to July 2004, this report series was published by NSW Fisheries as the 'NSW Fisheries Final Report Series' with ISSN number 1440-3544. Then, following the formation of the NSW Department of Primary Industries the report series was published as the 'NSW Department of Primary Industries – Fisheries Final Report Series' with ISSN number 1449-9967. The report series is now published by Industry & Investment NSW as the 'Industry & Investment NSW – Fisheries Final Report Series' with ISSN number 1837-2112.*

## TABLE OF CONTENTS

<b>TABLE OF CONTENTS.....</b>	<b>I</b>
<b>LIST OF TABLES.....</b>	<b>II</b>
<b>LIST OF FIGURES .....</b>	<b>II</b>
<b>ACKNOWLEDGEMENTS.....</b>	<b>III</b>
<b>NON-TECHNICAL SUMMARY .....</b>	<b>IV</b>
<b>1. INTRODUCTION .....</b>	<b>6</b>
<b>2. METHODS.....</b>	<b>10</b>
2.1. <i>Mapping of remnant pools and rapid assessment of the presence/absence of southern pygmy perch in Coppabella Creek .....</i>	<i>10</i>
2.2. <i>Standardised fish assemblage sampling.....</i>	<i>10</i>
<b>3. RESULTS .....</b>	<b>11</b>
3.1. <i>The distribution of remnant pools and southern pygmy perch within Coppabella Creek.....</i>	<i>11</i>
3.2. <i>The distribution and abundance of fish species within Coppabella Creek .....</i>	<i>18</i>
3.3. <i>The distribution and abundance of fish species within Mannus Creek .....</i>	<i>20</i>
<b>4. DISCUSSION .....</b>	<b>21</b>
4.1. <i>Macquarie perch in Mannus Creek.....</i>	<i>21</i>
4.2. <i>Southern pygmy perch in Coppabella Creek.....</i>	<i>22</i>
4.3. <i>Summary of activities required to conserve populations of Macquarie perch and southern pygmy perch in the upper Murray catchment.....</i>	<i>25</i>
4.3.1. <i>Mannus Creek and Macquarie perch .....</i>	<i>25</i>
4.3.2. <i>Coppabella Creek and southern pygmy perch .....</i>	<i>26</i>
<b>5. REFERENCES.....</b>	<b>27</b>

## LIST OF TABLES

<b>Table 1.</b>	Fish species present within the Upper Murray catchment (upstream of Hume Weir).....	7
<b>Table 2.</b>	Details of the study sites surveyed using standardised fish community survey protocols. ....	12
<b>Table 3.</b>	Summary table of each 1 km reach mapped along Coppabella Creek. ....	15
<b>Table 4.</b>	Abundance of fish recorded at fish survey sites in Coppabella Creek and Jingellic Creek.....	19
<b>Table 5.</b>	Abundance of fish recorded at fish survey sites in Mannus Creek.....	19
<b>Table 6.</b>	The location of critical drought refugia (those greater than 1 m deep) within Coppabella Creek. ....	24

## LIST OF FIGURES

<b>Figure 1.</b>	Macquarie perch. ....	8
<b>Figure 2.</b>	Southern pygmy perch (male).. ....	8
<b>Figure 3.</b>	Locations of fish survey sites along Coppabella and Jingellic Creeks sampled by I&I NSW in April 2009. ....	13
<b>Figure 4.</b>	Locations of fish survey sites along Mannus Creek sampled by I&I NSW in March/April 2009. ....	14
<b>Figure 5.</b>	Mapped area of Coppabella Creek showing southern pygmy perch present or absent within remnant pools. ....	16
<b>Figure 6.</b>	Two of the remnant pools within reaches 5 and 6 from which ~1,000 southern pygmy perch were rescued and transferred to the Narrandera Fisheries Centre and a holding facility at Tumut. ....	17
<b>Figure 7.</b>	The length-frequency distributions of southern pygmy perch co-occurring in remnant pools with redfin, eastern gambusia and mountain galaxias versus those existing as monospecific populations. ....	18
<b>Figure 8.</b>	A waterfall on Mannus Creek immediately upstream of site 889. This fall probably represents the upstream limit of the local Macquarie perch population. ....	22
<b>Figure 9.</b>	An artificial barrier on Coppabella Creek which is believed to exclude redfin perch from 73 km of habitat occupied by southern pygmy perch.....	25

## **ACKNOWLEDGEMENTS**

This study was undertaken with funding provided by the Murray Catchment Management Authority (for mapping the extent of the remnant populations and their habitats) and the Murray-Darling Basin Authority (for emergency measures to rescue southern pygmy perch from impacts of drought).

Jamie Hutchison and Matthew Timmins assisted with field sampling. Anthony Conallin, Bob Creese, Tracey Brownbill and Kylie Durant provided helpful comments on a draft version of the report.

We would like to thank those landowners who granted us permission to access the waterways on their properties.

This research was undertaken with the approval of the NSW Fisheries Animal Care & Ethics Committee under permit No. 05/06.

## NON-TECHNICAL SUMMARY

### The distribution and abundance of two endangered fish species in the NSW Upper Murray Catchment

**PRINCIPAL INVESTIGATORS:** Dean Gilligan<sup>1</sup>, Michael Rodgers<sup>2</sup>, Tim McGarry<sup>3</sup>, Martin Asmus<sup>3</sup> and Luke Pearce<sup>4</sup>

**ADDRESS:**

<sup>1</sup> Industry & Investment NSW  
Batemans Bay Fisheries Office  
PO Box 17, Batemans Bay NSW, 2536  
Telephone: 02 4478 9111 Fax: 02 4472 7542

<sup>2</sup> Industry & Investment NSW  
Port Stephens Fisheries Institute  
Taylors Beach NSW 2316

<sup>3</sup> Industry & Investment NSW  
Narrandera Fisheries Centre  
PO Box 182, Narrandera NSW 2700

<sup>4</sup> Industry & Investment NSW  
Albury Fisheries Office  
Unit 3, 556 Macauley Street, Albury NSW 2640

**EXECUTIVE SUMMARY:**

Important populations of two threatened fish species, Macquarie perch and southern pygmy perch, exist within the Upper Murray Catchment. Populations of both species are believed to have been abundant within the Upper Murray, but had declined substantially in both abundance and distribution. However, no information was available on the current extent or relative abundance of the isolated remnant populations of either species. Surveys were done in two key waterways (Coppabella Creek for southern pygmy perch and Mannus Creek for Macquarie perch) to define the range and relative abundance of these species.

Only a single adult Macquarie perch was collected from the nine sites sampled in Mannus Creek, at the downstream boundary of Bogandyera Nature Reserve. However, the aquatic habitat conditions observed throughout the lower portion of Bogandyera Nature Reserve remain relatively undisturbed and generally match the habitat requirements of the species. It is probable that Macquarie perch are present in low abundance throughout this reach, with the population's distribution bounded by a substantial waterfall as the upstream limit and agricultural land downstream of Bogandyera Nature Reserve as the downstream limit. The total distribution of the population is likely to be limited to a 9 km stretch of Mannus Creek. The condition of the co-existing fish community was very poor with alien pest species dominating the fish community at all sites. This population of Macquarie perch is in need of urgent conservation action including; habitat rehabilitation activities to allow for expansion of the populations distribution, pest fish control, provision of targeted environmental flows to encourage recruitment and the introduction of genetically compatible individuals to effect 'genetic rescue' of the population.

In contrast, southern pygmy perch were much more abundant and widespread, being found in all remnant pools in Coppabella Creek upstream of the Horse Creek junction and 56% of the remnant pools between Horse Creek and the Sandy Waterhole Creek junction. Southern pygmy perch made

up 89.5% of the total sample of fish from the ten sites. At the time of sampling, southern pygmy perch occupied a 23 km stretch of Coppabella Creek. However, under typical flow conditions (non-drought), the population's total distribution could be in the order of 73 km of waterway. Two natural and two artificial fish passage barriers on Coppabella Creek provide the important service of excluding common carp, redfin perch and eastern gambusia from a large proportion of the waterway that is occupied by southern pygmy perch.

Since 2006, I&I NSW has been aware that the reaches of Coppabella Creek occupied by southern pygmy perch have been substantially drought affected, with the creek drying to isolated small and shallow pools where southern pygmy perch became increasingly exposed to predation by birds and inevitable death as the shallow pools evaporated. I&I NSW undertook an emergency fish rescue of southern pygmy perch from Coppabella Creek in January/February 2007, removing 122 individuals from three drying pools. Persistent low rainfall throughout 2008 and 2009 resulted in even drier conditions in Coppabella Creek by February 2009. Several small pools known to support thousands of individuals had dried out completely between February and March 2009. Therefore, a second emergency response action was required to safe-guard the population. Approximately 2,000 southern pygmy perch were removed and transferred to the Narrandera Fisheries Centre and a facility at Tumut. Follow up surveillance determined that these pools dried shortly after the fish were rescued.

In an effort to better understand the system and aid in the development of a longer-term drought management strategy for the population, the location and depth of remnant pools within Coppabella Creek were mapped. Mapping of the remnant pools and determining the extent of the population allows for a greater understanding of the risk and security of the population and for more informed planning on how to best manage this population during future drought events. A large number of small shallow (< 0.5 m) pools (40%) within Coppabella Creek means that large portions of the habitat of southern pygmy perch in this system are prone to drought. However, because a reasonable number of pools greater than 1 m deep are also present (21%), sufficient drought refugia should be available to ensure the persistence of the remnant population during drought periods. Although many individuals will perish as the shallow remnant pools dry out, the population as a whole is not as prone to drought impacts as was perceived. To ensure the long-term persistence of the population, ongoing management should protect the habitat quality of the deepest, and therefore most permanent, remnant pools and maintain the exclusion of alien pest fish at the natural and artificial barriers in the stream. Conservation actions required to conserve the Coppabella Creek population of southern pygmy perch include: maintaining or enhancing an existing weir (barrier # 2) to maintain ongoing exclusion of common carp, redfin perch and eastern gambusia, promoting the retention and rehabilitation of aquatic macrophytes through the exclusion of cattle, re-planting of aquatic macrophytes in those remnant pools where macrophyte beds are absent, willow removal and controlled re-establishment of native riparian vegetation.

Given that our findings suggest that the Coppabella Creek population is resilient to drought, it is not a necessity that the captive fish be returned to their point of capture now that drought conditions have eased. An alternative course of action is to locate an independent release location elsewhere in the upper Murray catchment that provides suitable habitat conditions. Therefore, in addition to the recommended on-ground works to conserve the critical drought refuge pools within Coppabella Creek, we also recommend that a short list of waterways that may be suitable for establishment of additional southern pygmy perch populations within the Murray CMA area be developed. Establishment of additional independent populations will provide insurance against the catastrophic loss of the remnant one in Coppabella Creek.

#### **KEYWORDS:**

Macquarie perch, *Macquaria australasica*, Southern pygmy perch, *Nannoperca australis*, upper Murray Catchment, drought.

## 1. INTRODUCTION

The natural fish community of the upper Murray catchment (the catchment upstream of Hume Weir) includes 16 fish species (Table 1). Of these, seven (44%) are listed as threatened in NSW under the *Fisheries Management Act 1994* or federally under the *EPBC Act 1999*:

Critically endangered:	Flat-headed galaxias ( <i>Galaxias rostratus</i> )
Endangered:	Macquarie perch ( <i>Macquaria australasica</i> ) Trout cod ( <i>Maccullochella macquariensis</i> ) Southern pygmy perch ( <i>Nannoperca australis</i> ) Freshwater catfish ( <i>Tandanus tandanus</i> )
Vulnerable:	Silver perch ( <i>Bidyanus bidyanus</i> ) Murray cod ( <i>Maccullochella peelii</i> ).

Three of these; flat-headed galaxias, freshwater catfish and silver perch are likely to have naturally been uncommon in the upper Murray catchment, as the slopes zone is thought to represent the upper limit of their distribution in the Murray River (Table 1). Both trout cod and Murray cod are likely to have been more common in the slopes zone and their distributions would have extended into the uplands zone to an altitude of about 500 m above sea level (ASL), but more abundant populations of both these species currently exist in the lower reaches of the Murray River downstream of Lake Mulwala. In contrast, the remaining two threatened fish species, Macquarie perch and southern pygmy perch, are either absent (Macquarie perch) or uncommon (southern pygmy perch) in the lowland reaches of the Murray River and the existing remnant populations of both these species within the upper Murray catchment are very significant to the biodiversity of the Murray catchment overall.

Macquarie perch (*Macquaria australasica* Cuvier 1830) are a moderately sized (maximum total length (TL) = 495 mm, Douglas *et al.* 2002) freshwater percichthyid fish native to the Murray-Darling Basin. Macquarie perch were formerly present from the lower reaches of the Murray River ~ 30 m ASL (Reid *et al.* 1997; Hammer *et al.* 2009), were common in reaches from ~ 100 m (Cadwallader 1982) and abundant above ~ 200 m (Lake 1967; Trueman 2007). They have been collected up to a maximum altitude of 1,100 m ASL in the neighbouring Murrumbidgee River (I&I NSW unpublished data). Historically, Macquarie perch were present in the Macquarie, Lachlan, Murrumbidgee, Murray, Mitta Mitta, Kiewa, Ovens, Broken, Goulburn, Campaspe and Loddon catchments (Cadwallader 1982). However, populations in the Murray-Darling Basin have declined substantially in range and abundance since the mid 1900s (Lake 1971; Pratt 1979; Cadwallader 1982; Ingram *et al.* 2000; Trueman 2007). By the 1970s, Macquarie perch were considered to be seriously threatened with extinction (Lake 1971; Cadwallader 1978). Lake (1971) considered them one of the four most seriously threatened Australian freshwater fish. The species has continued to decline since the 1970s, with populations considered viable as recently as 2005 having declined or disappeared.

Macquarie perch were formerly abundant in the upper Murray River and its tributaries (Trueman 2007). A small but self sustaining population remains within Dartmouth Dam in the Victorian portion of the upper Murray catchment (Douglas *et al.* 2002, Tonkin *et al.* 2009), with the lower Mitta Mitta River population reported to have disappeared following construction of the dam in 1979 (Koehn *et al.* 1995). Only a single Macquarie perch has been collected during scientific surveys undertaken in the NSW portion of the upper Murray catchment since 1990 (86 samples collected from 57 sites: I&I NSW Freshwater Fish Research Database). Despite follow-up



sampling, no additional Macquarie perch have been detected in the Tooma River at Possum Point where a single individual was collected in March 1999 (Harris *et al.* 2006). However, unsubstantiated reports of the capture of Macquarie perch by recreational fishers in Mannus Creek have been circulating over the last few years. In October 2006, one of the authors (Luke Pearce) confirmed their presence when he caught and photographed one whilst angling in Mannus Creek within the Bogandyera Nature Reserve. Therefore, a remnant population of Macquarie perch, of unknown abundance and distribution exists within Mannus Creek.

**Table 1.** Fish species present within the Upper Murray catchment (upstream of Hume Weir). The abundance ratings within altitude zones reflect the Reference Condition for Fish (RC-F) score developed for the Sustainable Rivers Audit (Murray-Darling Basin Authority, unpublished data).

Species	Altitude zone			
	Slopes (201 – 400 m)	Uplands (401–700 m)	Highlands (701–1200 m)	Alpine (>1201 m)
<b>Native fishes</b>	Predicted pre-European status			
Flat-headed galaxias ( <i>Galaxias rostratus</i> )	Uncommon			
Freshwater catfish ( <i>Tandanus tandanus</i> )	Uncommon			
Silver perch ( <i>Bidyanus bidyanus</i> )	Uncommon			
Carp-gudgeon species complex ( <i>Hypseleotris</i> spp.)	Common			
Golden perch ( <i>Macquaria ambigua</i> )	Common			
Obscure galaxias ( <i>Galaxias</i> sp.1)	Common			
Southern pygmy perch ( <i>Nannoperca australis</i> )	Common			
Northern river blackfish ( <i>Gadopsis marmoratus</i> )	Common	Uncommon		
Murray cod ( <i>Maccullochella peelii</i> )	Common	Uncommon		
Flat-headed gudgeon ( <i>Philypnodon grandiceps</i> )	Common	Uncommon		
Australian smelt ( <i>Retropinna semoni</i> )	Common	Uncommon		
Trout cod ( <i>Maccullochella macquariensis</i> )	Common	Common		
Two-spined blackfish ( <i>Gadopsis bispinosus</i> )	Common	Abundant	Abundant	
Mountain galaxias ( <i>Galaxias olidus</i> )	Common	Abundant	Abundant	Common
Macquarie perch ( <i>Macquaria australasica</i> )	Abundant	Common	Uncommon	
Riffle galaxias ( <i>Galaxias</i> sp. 2)	Abundant	Common	Common	
<b>Alien fishes</b>				
Common carp ( <i>Cyprinus carpio</i> )				
Goldfish ( <i>Carassius auratus</i> )				
Climbing galaxias* ( <i>Galaxias brevipinnis</i> )				
Redfin perch ( <i>Perca fluviatilis</i> )				
Eastern gambusia ( <i>Gambusia holbrooki</i> )				
Rainbow trout ( <i>Oncorhynchus mykiss</i> )				
Brown trout ( <i>Salmo trutta</i> )				

\* These fish are native to coastal catchments but have been introduced to the Upper Murray Catchment via water transfers through the Snowy Hydro Scheme.

Southern pygmy perch (*Nannoperca australis* Günther 1861) are a small (average total length (TL) = 38 ± 12 mm (max = 85 mm), I&I NSW unpublished data) freshwater percichthyid fish native to the Lachlan, Murrumbidgee and Murray catchments in NSW, all Victorian tributaries of the Murray River and the lower River Murray in South Australia. They are also present in coastal

catchments between the Murray River in South Australia and the Genoa River in Victoria/NSW and in northern Tasmania. In 1949–50, Colonel J.O. Langtry observed that “Pigmy perch (sic), which move in shoals, appear to abound throughout the whole Murray system” (Cadwallader 1977). Lake (1967) and Llewellyn (1974) later reported that they were still abundant although patchily distributed within the Murray-Darling Basin during the late 1960s. However, since that time the species has suffered a severe decline and by the late 1980s to early 1990s they were considered threatened in both NSW and South Australia (Lloyd and Walker 1986, Kuitert *et al.* 1996, Morris *et al.* 2001, Hammer 2009). Only six isolated remnant populations have been found in NSW since 2000. Two of these have since been lost and a third constituted just a single individual fish. As of 2009, just three remnant populations remain in NSW, one in the upper Lachlan catchment and two in the Murray catchment; Coppabella Creek and upper Billabong Creek. A fourth translocated population was created in Pudman Creek in the upper Lachlan catchment using fish sourced from the neighbouring Blakney Creek.



**Figure 1.** Macquarie perch. Photo: Gunther Schmida.



**Figure 2.** Southern pigmy perch (male). Photo: Gunther Schmida.

Coppabella Creek is a small tributary (38 km long) of the upper Murray River near Jingellic, New South Wales. Southern pygmy perch were first collected there in 1992 and again in 1999, with specimens lodged with Museum Victoria. I&I NSW sampling in December 2006 confirmed that they were still present (and abundant) at the original collection site. At the time, Coppabella Creek was heavily drought affected and as an emergency drought response, 122 fish were removed from shallow remnant pools in January/February 2007. The rescued fish were held in an outdoor pond at the Narrandera Fisheries Centre until flows in the creek returned. In February 2008, the 69 fish that remained in the hatchery pond were returned to Coppabella Creek. Subsequent Sustainable Rivers Audit (Davies *et al.* 2008) sampling at a site approximately 5 km downstream in April 2008, and I&I NSW sampling at the rescue/release site in November 2008 indicated that the population had persisted and that southern pygmy perch were abundant at both these sites. However, the full distribution of the remnant population within Coppabella Creek remained unknown.

Because the Coppabella Creek population was one of only three confirmed remnant populations in New South Wales, I&I NSW regional conservation management staff maintained surveillance of water levels within the creek. Persistent low rainfall throughout 2008 and 2009 resulted in even drier conditions in Coppabella Creek than were observed in 2007, with those pools that remained drying rapidly. Several small pools known to support thousands of individuals had dried out completely between February and March 2009. Therefore, a second emergency response action was urgently required to safe-guard the important remnant population.

A decision was made to map the location and depth of remnant pools within Coppabella Creek, undertake rapid assessment fish surveys in remnant pools to establish whether southern pygmy perch were present or absent, and to undertake standard fish community surveys throughout Coppabella Creek to assess the status and distribution of fish species. Mapping of the remnant pools and determining the extent of the population will allow for a greater understanding of the risk and security of the population and allow for more informed planning on how to best manage it during the present and future drought events. In addition, standard fish community surveys of Mannus Creek were done in order to aid the effective management of the potentially last remnant population of Macquarie perch in the NSW portion of the Murray River catchment.

## 2. METHODS

### 2.1. Mapping of remnant pools and rapid assessment of the presence/absence of southern pygmy perch in Coppabella Creek

A continuous 29 km length of Coppabella Creek was hiked from 24 – 26 March 2009. Mapping commenced seven kilometres upstream from the Coppabella Road bridge (-35.6860S, 147.7250E) at a point where the modelled streamflow is 5 ML day<sup>-1</sup> (Stein 2009). Trimble Nomad™ 800LC units installed with Terrasync™ mapping software were used to map the location, size (m<sup>2</sup>) and maximum depth (m) of each individual remnant pool along the reach. Each pool was sampled for fish using a dip net to determine presence/absence of southern pygmy perch within each pool. Mapping and rapid assessment sampling continued in a downstream direction until isolated pools became both larger and deeper, there was perceptible flow between pools and the rapid assessment dip net methodology was rendered in-effective. Data collection ceased at the junction of Coppabella Creek and Sandy Waterhole Creek (-35. 8390S 147.7090E). Data were uploaded into a GIS, visually assessed and the variables collated using ArcView® mapping software.

### 2.2. Standardised fish assemblage sampling

Ten sites were surveyed for southern pygmy perch, with eight sites in Coppabella Creek and two in Jingellic Creek from 3 – 8 April 2009 (Figure 3, Table2). The uppermost site was located at the Coppabella Road bridge and the most downstream site located at Jingellic, approximately 1 km from the confluence of Jingellic Creek and the Murray River. Sites were dispersed roughly equidistantly within this reach.

Nine sites were surveyed for Macquarie perch in Mannus Creek from 31 March – 4 April 2009 (Figure 4, Table 2). The uppermost site was approximately 2.5 km downstream of the Walteela Road crossing and the lower site approximately 7 km upstream of the confluence with Tumberumba Creek. Sites were dispersed roughly equidistantly within this reach.

Fish sampling protocols used were those developed for the Murray-Darling Basin Authority's Sustainable River Audit – Fish theme (Davies *et al.* 2008, MDBC 2008). These are based on standardised backpack electrofishing in addition to 10 un-baited concertina-type shrimp traps. At three of the sites (Site No. 885, 888 and 890), sampling of deeper pools was undertaken with the aid of float-tubes.

At the completion of each electrofishing operation (electrofishing or shrimp traps), captured individuals were identified, counted, measured and observed for externally visible parasites, wounds and diseases before being released. Rapid habitat assessment of each operation included recording characteristics of riparian and instream vegetation, substratum, in-stream cover and meso-habitat (e.g., pool, run, riffle). Water quality data including temperature (°C), dissolved oxygen (mg L<sup>-1</sup>), pH, conductivity (µS cm<sup>-1</sup>) and turbidity (NTU) were recorded using a Horiba® U10 water quality meter.

### 3. RESULTS

#### 3.1. The distribution of remnant pools and southern pygmy perch within Coppabella Creek

A total of 143 remnant pools were located and recorded along the 29 kilometre reach that was mapped (Figure 5). Pools ranged in size from 1 m<sup>2</sup> to 3,494 m<sup>2</sup> and averaged 381 m<sup>2</sup>. Depth of pools varied from 0.1 m to 1.8 m and averaged 0.7 m. Southern pygmy perch were found to occupy 58% of the pools mapped. A summary of mapped variables per 1 km reach is presented in Table 3.

The locations of four barriers to fish passage were also recorded (Figure 5). Fish passage barrier # 1 (-35.77930S 147.70271E) is a small and # 3 (-35.82770S 147.70310E) is a large natural rock bar that are impassable to fish at base flows. Fish passage barriers # 2 (-35.79412S 147.69676E) and # 4 (-35.84177S 147.70541E) are a weir and causeway respectively, that also prevent upstream fish passage.

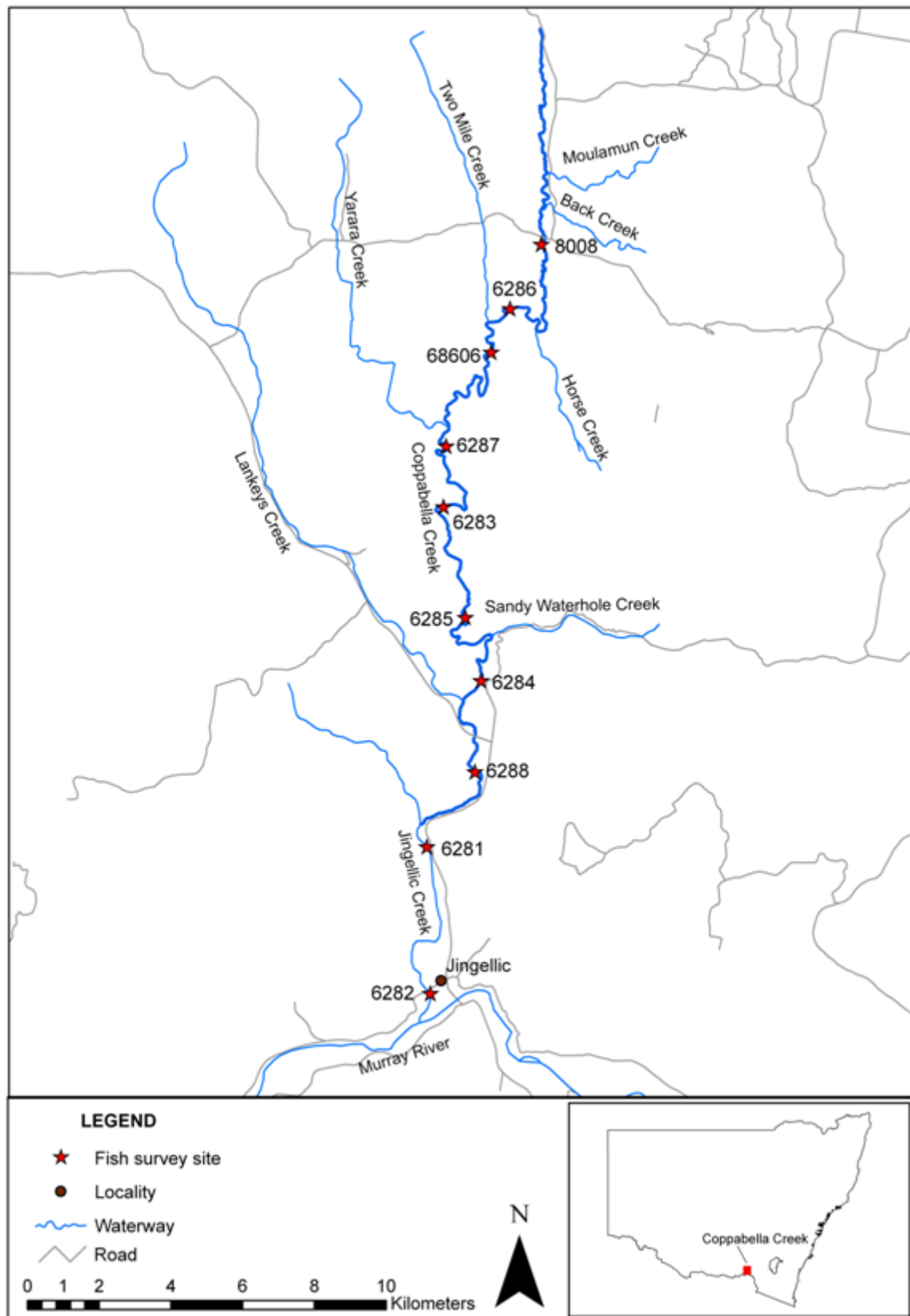
The bed of Coppabella Creek was totally dry for a distance of 4 km from the point where mapping commenced. A total of 34 remnant pools were recorded within the 7 km of streambed upstream of Horse Creek Junction (average depth 0.5 m and average size 68 m<sup>2</sup>) and every remnant pool within this section of the creek contained southern pygmy perch (Figure 5). Twenty-two (65%) of these remnant pools were less than 0.5 m deep. Of the 12 pools providing better drought refuge, nine were 0.5 – 1 m deep and only three were > 1 m deep.

Between Horse Creek and Sandy Waterhole Creek, there were 109 remnant pools, 45% of which were occupied by southern pygmy perch. Of these, 16 (15%) were less than 0.5 m deep and 28 (26%) were more than 1 m deep. Presence/absence of southern pygmy perch was equally likely in remnant pools less than 1 m deep (40 absences versus 41 presences). In contrast, they were substantially more likely to be present in remnant pools greater than 1 m deep (8 absences versus 20 presences). The most downstream location where the presence of southern pygmy perch was confirmed was 2 km from the bottom of the mapped reach.

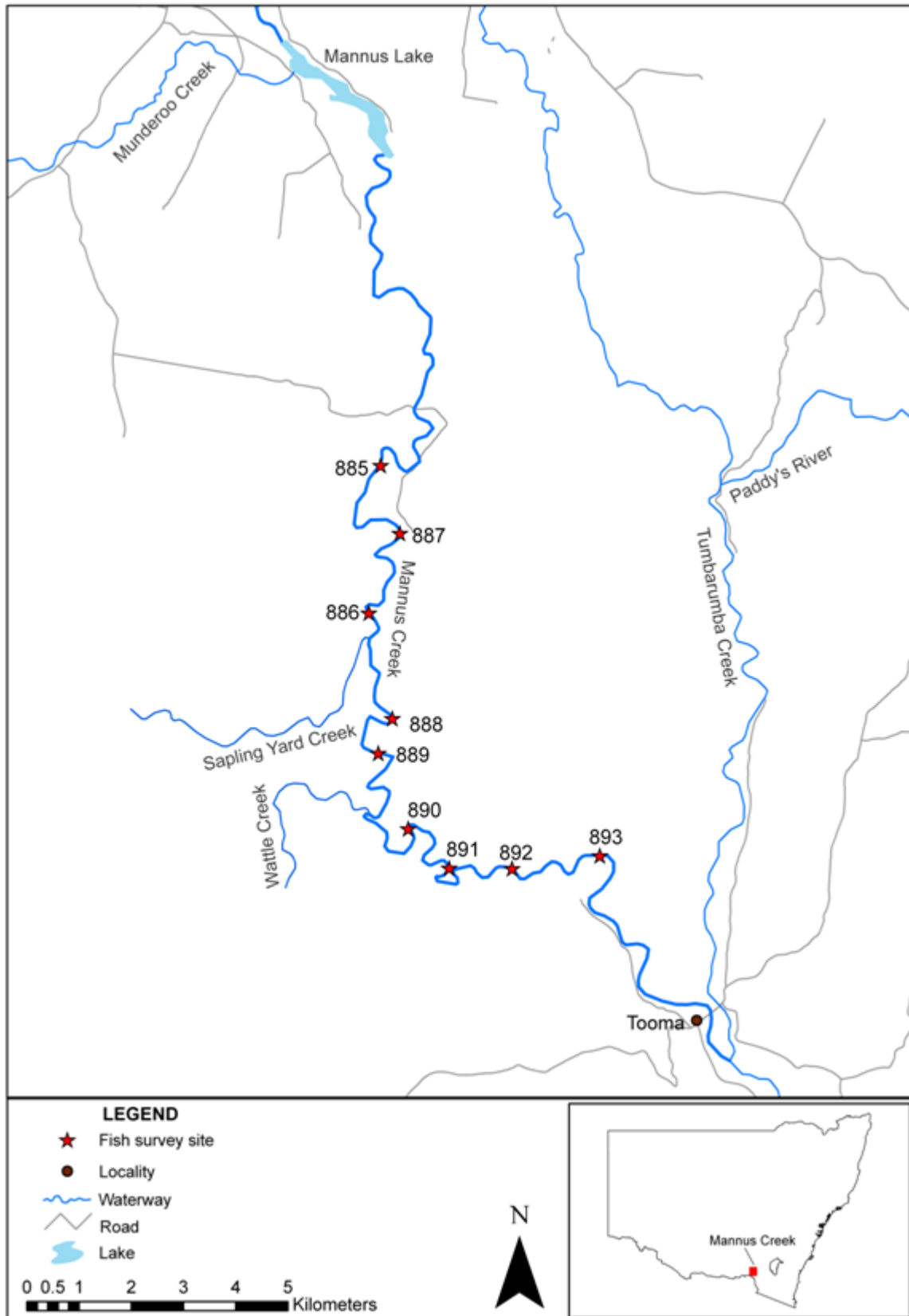
Additional fish species sampled or observed during the rapid assessment were a northern river blackfish sampled downstream of the Horse Creek junction, a brown trout observed below barrier 2 (Figure 5), eastern gambusia sampled in pools below fish barrier 3 and common carp observed below fish passage barrier 4.

**Table 2.** Details of the study sites surveyed using standardised fish community survey protocols (Datum = GDA94).

<b>I&amp;I NSW Site No.</b>	<b>Waterway</b>	<b>Latitude</b>	<b>Longitude</b>	<b>Altitude (m)</b>
<i>Southern pygmy perch survey sites</i>				
6282	Jingellic Creek	-35.92983	147.69299	220
6281	Jingellic Creek	-35.89275	147.69157	222
6288	Coppabella Creek	-35.88203	147.70337	247
6284	Coppabella Creek	-35.85081	147.70799	255
6285	Coppabella Creek	-35.83488	147.70300	279
6283	Coppabella Creek	-35.80697	147.69600	295
6287	Coppabella Creek	-35.79173	147.69673	310
68606	Coppabella Creek	-35.76791	147.71036	342
6286	Coppabella Creek	-35.75689	147.71606	350
8008	Coppabella Creek	-35.74057	147.72560	360
<i>Macquarie perch survey sites</i>				
893	Mannus Creek	-35.94230	148.03149	247
892	Mannus Creek	-35.94469	148.01288	300
891	Mannus Creek	-35.94473	147.99956	305
890	Mannus Creek	-35.93802	147.99078	330
889	Mannus Creek	-35.92500	147.98431	350
888	Mannus Creek	-35.91900	147.98720	400
886	Mannus Creek	-35.90080	147.98199	415
887	Mannus Creek	-35.88700	147.98840	435
885	Mannus Creek	-35.87530	147.98421	445



**Figure 3.** Locations of fish survey sites along Coppabella and Jingellic Creeks sampled by I&I NSW in April 2009.

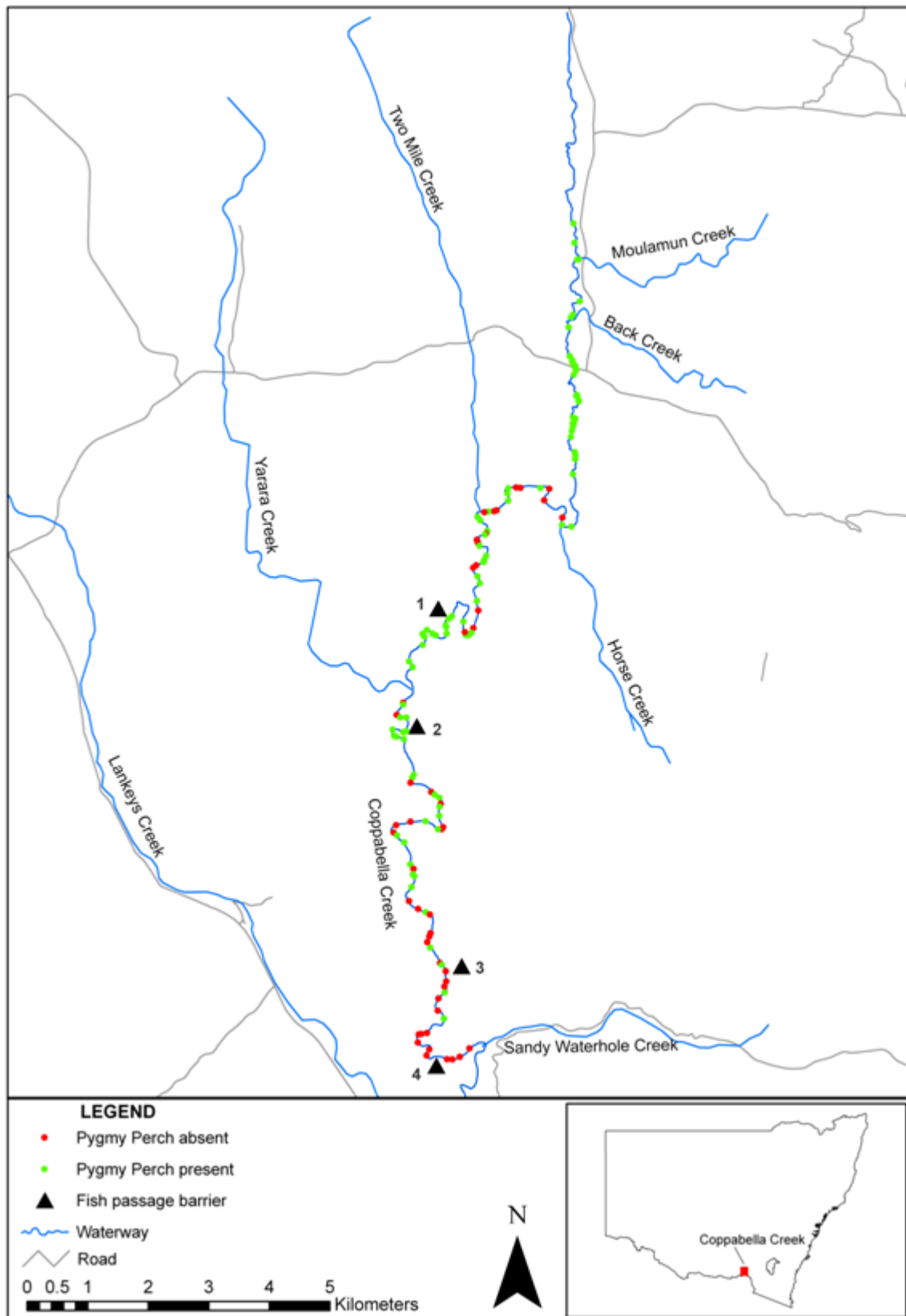


**Figure 4.** Locations of fish survey sites along Mannus Creek sampled by I&I NSW in March/April 2009.



**Table 3.** Summary table of each 1 km reach mapped along Coppabella Creek.

Reach No.	Number of pools	Mean pool size (m <sup>2</sup> )	Mean depth (m)	Maximum depth (m)	Pools > 0.5 m	Pools > 1 m	% of pools with pygmy perch present
1	0 (dry)	0	0	0	0	0	0
2	0 (dry)	0	0	0	0	0	0
3	0 (dry)	0	0	0	0	0	0
4	0 (dry)	0	0	0	0	0	0
5	3	22.3	0.47	0.6	2	0	100
6	2	8.7	0.30	0.3	0	0	100
7	7	16.8	0.29	0.6	1	0	100
8	9	33.9	0.50	1.5	4	1	100
9	8	74.0	0.61	0.1	3	0	100
10	3	154.4	0.73	1.2	3	1	100
11	3	375.2	0.87	1.5	2	1	67
12	2	186.6	0.95	1.6	1	1	0
13	10	135.7	0.56	1.2	6	1	40
14	8	288.1	0.84	1.5	7	3	63
15	7	651.8	1.03	1.7	7	3	71
16	8	489.7	0.81	1.4	8	2	63
17	4	283.0	0.53	0.6	3	0	100
18	7	335.9	0.81	1.2	7	2	100
19	2	112.5	0.45	0.5	1	0	100
20	8	340.5	0.80	1.1	8	2	75
21	6	486.8	0.60	1.0	3	1	83
22	6	451.7	0.93	1.5	6	3	67
23	6	629.2	0.90	1.7	6	2	33
24	5	1050.2	0.85	1.3	6	2	60
25	6	847.8	0.73	1.2	3	3	50
26	7	564.6	1.03	1.8	7	2	29
27	6	858.6	0.80	1.6	5	1	33
28	5	473.1	0.68	0.9	5	0	0
29	5	324.1	0.56	0.9	4	0	0



**Figure 5.** Mapped area of Coppabella Creek showing southern pygmy perch present (green circles) or absent (red circles) within remnant pools. Fish passage barriers are shown as black triangles.

Due to the very small size and shallow depth of five remnant pools within reaches 5 and 6 (Figure 6), and a perceived likelihood of prolonged dry conditions, dip nets were used to remove an estimated 1,000 fish. Approximately 600 of these were transferred to the Narrandera Fisheries Centre and the remainder to a facility at Tumut. The fish transferred to Narrandera were housed along with ~1,000 individuals already rescued from drying pools on 13 February 2009. Follow-up surveillance determined that these pools, along with many others within the mapped reaches, dried shortly after the fish were rescued.



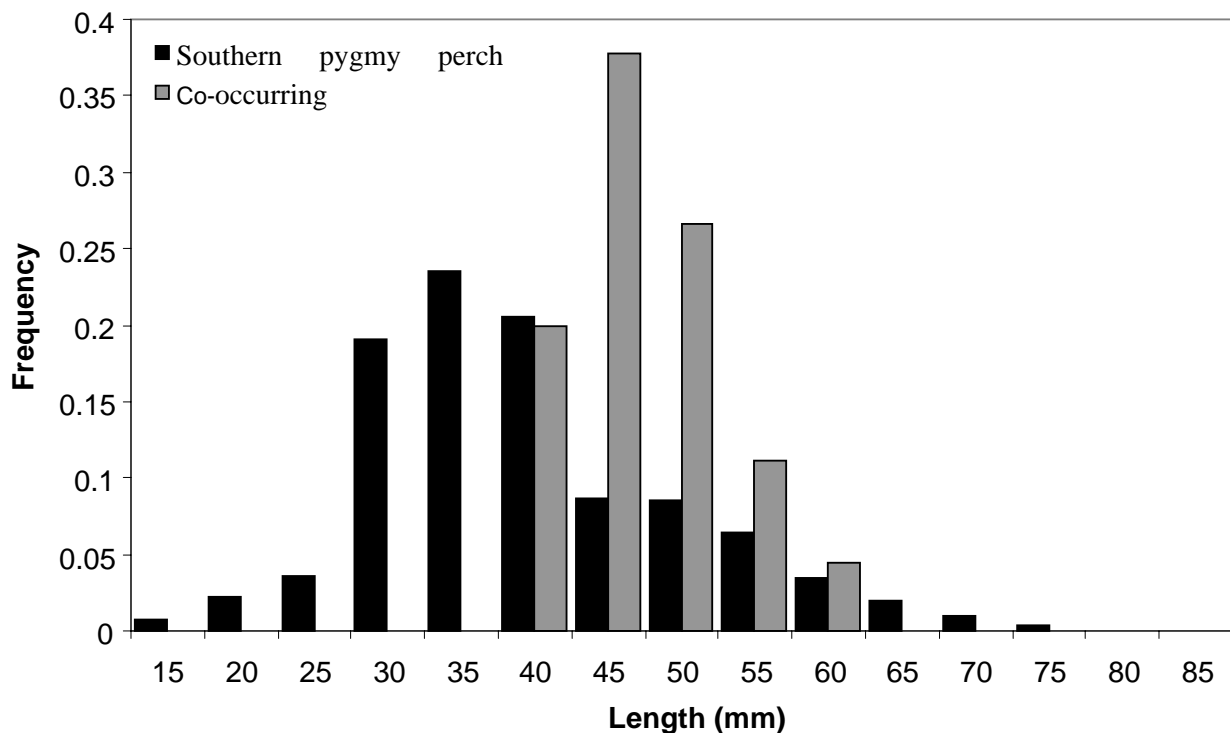
**Figure 6.** Two of the remnant pools within reaches 5 and 6 from which ~1,000 southern pygmy perch were rescued and transferred to the Narrandera Fisheries Centre and a holding facility at Tumut.

### 3.2. The distribution and abundance of fish species within Coppabella Creek

Eight species of fish were sampled from the 10 sites surveyed in Coppabella and Jingellic Creeks (Table 4). This included two native species (mountain galaxias and Australian smelt) and two alien species (goldfish and redfin perch) which were not collected or observed during the rapid assessment surveys. However, one species which was observed during rapid assessment surveys, alien brown trout, was not sampled at any of the 10 fully surveyed sites. Overall, a total of nine fish species are known to exist within the Coppabella-Jingellic Creek system.

Standardised sampling yielded a catch of 2,618 fish and an estimated additional 472 individuals were observed from the 10 sites. Southern pygmy perch made up 89.5% of the total sample. Pygmy perch were collected at all six sites upstream of the Sandy Waterhole Creek junction and fish passage barrier # 4. The next most abundant species was the alien eastern gambusia, which only constituted 7.6% of the catch. This alien species was collected at all 5 sites downstream of fish passage barrier # 3 and only co-occurred with southern pygmy perch at site No. 6285. Redfin perch were collected at 5 of the 6 sites downstream of fish passage barrier # 2 and co-occurred with southern pygmy perch at two sites (No. 6285 and 6283). Common carp were collected at three of the four sites downstream of fish passage barrier # 4 and were observed but not captured at the fourth. Apart from the less common goldfish and Australian smelt, common carp are the only species that had a mutually exclusive distribution with southern pygmy perch.

There was a distinct difference in the length-frequency distribution of those southern pygmy perch co-occurring with eastern gambusia and/or redfin perch and those occurring as mono-specific populations (Figure 7). No individuals < 40 mm TL occurred at sites occupied by alien species whereas a much broader range of size classes and individuals as small as 15 mm TL occurred in those reaches where southern pygmy perch were the sole species present.



**Figure 7.** The length-frequency distributions of southern pygmy perch co-occurring in remnant pools with redfin, eastern gambusia and mountain galaxias (grey bars) versus those existing as monospecific populations (black bars).

**Table 4.** Abundance of fish recorded at fish survey sites in Coppabella Creek and Jingellic Creek. Values in parentheses are the number of individuals observed but not collected during sampling.

Common Name	Sampling sites										Total catch
	6282	6281	6288	6284	6285	6283	6287	68606	6286	8008	
Southern pygmy perch					10 (2)	35 (7)	770 (35)	272 (40)	86 (14)	1,202 (292)	2,375 (390)
Eastern gambusia	121 (2)	1 (0)	8 (12)	62 (50)	8 (0)						200 (64)
Common carp	0 (1)	10 (3)	2 (4)	2 (0)							14 (8)
Redfin perch	2 (0)	5 (3)	1 (0)		1 (0)	4 (0)					13 (3)
Australian smelt	9 (6)										9 (6)
Goldfish	6 (0)										6 (0)
Mountain galaxias						1 (0)					1 (0)
Northern river blackfish				0 (1)							0 (1)
Brown trout											0

**Table 5.** Abundance of fish recorded at fish survey sites in Mannus Creek. Values in parentheses are the number of individuals observed but not collected during sampling.

Common Name	Sampling sites									Total catch
	893	892	891	890	889	888	886	887	885	
Eastern gambusia	8 (0)	5 (0)		1 (0)	4 (17)	1 (0)	30 (4)	31 (5)	10 (0)	90 (26)
Redfin perch	2 (0)	5 (0)	17 (0)	3 (0)	11 (2)	6 (1)			1 (0)	45 (3)
Common carp	1 (0)	2 (0)	2 (0)	1 (0)	3 (0)					9 (0)
Goldfish							7 (1)		1 (0)	8 (1)
Rainbow trout								2 (0)		2 (0)
River blackfish								1 (0)		1 (0)
Macquarie perch		1 (0)								1 (0)

### **3.3. The distribution and abundance of fish species within Mannus Creek**

Seven species of fish were sampled from the nine sites surveyed in Mannus Creek (Table 5). These consisted of five alien species and only two native species. The four alien pest species; eastern gambusia, redbfin perch, common carp and goldfish were the most widespread and abundant fish present. Seven of the nine sites were only occupied by one or more of these alien pests. Overall, alien fish comprised 98.7% of the total fish abundance within Mannus Creek. Introduced rainbow trout and the two native species, northern river blackfish and Macquarie perch, were only sampled from a single site each.

The single Macquarie perch collected was an adult individual 382 mm TL which was sampled from site No. 892, ~ 500 m downstream of the boundary of Bogandyera Nature Reserve and pastoral land.

## 4. DISCUSSION

Standardised fish community sampling provided data on the distribution and abundance of the important populations of endangered Macquarie perch in Mannus Creek and the endangered southern pygmy perch in Coppabella Creek.

### 4.1. Macquarie perch in Mannus Creek

The single adult Macquarie perch collected in Mannus Creek, at the downstream boundary of Bogandyera Nature Reserve (site No. 892), is only the second specimen collected by scientific sampling since standardised fish community sampling commenced in the NSW portion of the upper Murray catchment in the 1990s. Its capture substantiates recent reports of the angling of Macquarie perch by recreational fishers in Mannus Creek (Wayne Dubois, pers. comm.). The specimen we collected was 4.3 km (river distance) downstream of the location where one of the authors (Luke Pearce) captured one whilst angling within Bogandyera Nature Reserve (site No. 890) in October 2006 (although no Macquarie perch were collected at this site during our survey). Therefore, there are now two confirmed records of Macquarie perch within Mannus Creek, each within about 4.3 km of one another and both in or just downstream of the Nature Reserve. However, the aquatic habitat conditions recorded at other sites within the reserve (site No. 892 to 889) also remain relatively undisturbed and generally match the habitat requirements of the species (Gilligan *et al.* 2010). Therefore, it is possible that Macquarie perch are present in low abundance throughout this reach. However, with a substantial waterfall immediately upstream of site 889 (Figure 8) and agricultural land immediately downstream of site 892, in all probability, the total distribution of the population is likely to be limited to a 9 km stretch of Mannus Creek.

Given that the habitat quality throughout this 9 km reach appears acceptable, the population would benefit most from habitat rehabilitation works at the upstream and downstream limits in order to increase the amount of habitat available to the population. The falls at the upstream limit of the reach (Figure 8) prevent upstream expansion of the population even if habitat conditions were restored, so habitat rehabilitation works should be focused on the instream and riparian rehabilitation of the waterway downstream of Bogandyera Nature Reserve. However, because of the predominance of alien pest fish and the rarity and low diversity of native fishes, habitat rehabilitation alone is unlikely to result in substantial improvement in the status of the local Macquarie perch population. Pest fish management actions are likely to benefit the native fish community, including the remnant Macquarie perch population; especially those that reduce the abundance of predatory redfin perch. Environmental flow releases from Lake Mannus leading up to and during the spawning season (at water temperatures of 16°C, Douglas 2002, Tonkin *et al.* 2009) may promote recruitment by triggering spawning and enhancing the availability of flowing water mesohabitats. And lastly, given the small population size and long period of low abundance, the remnant population is likely to be suffering from loss of genetic diversity and inbreeding depression (Frankham *et al.* 2002). Therefore, consideration should be given to translocating Macquarie perch from another genetically appropriate population (e.g., from Dartmouth Dam or Cataract Dam (Faulks *et al.* 2009)) into Mannus Creek in order to insure against any further genetic deterioration of the population and to promote their rate of population recovery.



**Figure 8.** A waterfall on Mannus Creek immediately upstream of site 889 (-35.925S 147.98431E). This fall probably represents the upstream limit of the local Macquarie perch population.

#### 4.2. Southern pygmy perch in Coppabella Creek

Southern pygmy perch were found in all remnant pools in Coppabella Creek upstream of the Horse Creek junction and 56% of the remnant pools between Horse Creek and the Sandy Waterhole Creek junction. The most downstream specimen was collected from a pool 2 km upstream of the junction of Sandy Waterhole and Coppabella Creeks. Therefore, at the time of sampling, southern pygmy perch occupied a 23 km stretch of Coppabella Creek. However, the upstream limit was affected by the drought conditions existing at the time of sampling. Under normal flow conditions, the population's distribution is likely to extend a further 4 km upstream along Coppabella Creek. There are also an additional 43 km of waterways in unmapped and unsampled tributary streams which have a modelled natural flow of greater than 5 ML day<sup>-1</sup> (Stein *et al.* 2009) which are also potentially occupied by southern pygmy perch (assuming no fish passage barriers exist); Horse Creek, Yarara/Vyners Creeks, Two Mile Creek, Back Creek, and Moulamun Creek. Therefore, the total range of the Coppabella population of southern pygmy perch could be in the order of 73 km of waterway.

Southern pygmy perch were found at all sites upstream of the Horse Creek junction irrespective of maximum depth, pool size or habitat features. Although still widespread between Horse Creek and the downstream limit of their distribution within Coppabella Creek, pygmy perch present within pools in this reach were both less abundant and lacked the smaller size classes found within those remnant pools where southern pygmy perch were the only species present (Table 4 and Figure 7). It is possible that the presence of redfin perch and brown trout downstream of the artificial barrier # 2 and eastern gambusia downstream of natural fish passage barrier # 3 may be biotic factors



impacting on the persistence and recruitment of southern pygmy perch. Woodward and Malone (2002) report a similar pattern in a southern Victorian population where southern pygmy perch abundance was lower at a site with a greater abundance of redfin perch and short-finned eel (*Anguilla australis*) and both redfin perch and brown trout have been reported to prey heavily on southern pygmy perch (Cadwallader 1977, Humphries 1995, Woodward and Malone 2002). However, in Coppabella Creek, the exclusion of carp at barrier # 4 appears most critical, as no pygmy perch were found at any site downstream of this point. We are not able to identify the causative nature of this negative relationship without undertaking detailed manipulative experiments, but speculate that the impacts of carp on southern pygmy perch are perhaps a response to carp's impacts on the environment and principally on aquatic macrophyte cover.

The large number of small shallow pools (40%) within Coppabella Creek means that large portions of the habitat of southern pygmy perch in this system are prone to drought impacts. However, because a reasonable number of pools greater than 1 m deep are also present (21%), sufficient drought refugia should be available to ensure the persistence of the remnant population during most drought periods. Although many individuals will perish as the number of shallow remnant pools dry out, the population as a whole is not as prone to drought impacts as was perceived. However, the recent establishment of pine plantations in the catchment between the existing Carabost State Forest and around the vicinity of the Yarara Creek junction is likely to have impacts on the drought resilience and long-term viability of the remnant population in Coppabella Creek. Replacement of largely un-forested grazing land with plantation forests is known to reduce runoff into waterways within affected catchments (Zhang *et al.* 2001; DeFries and Eshleman 2004). Therefore, as the new pine plantation matures, reduced runoff into Coppabella Creek will place greater stress on refugia within Coppabella Creek during future drought cycles. Further, climate change impacts may result in further reductions in runoff in the catchment and further exacerbate the drought risk to the population.

To ensure the long-term persistence of the population, ongoing management should protect the habitat quality of the deepest, and therefore most permanent, remnant pools and maintain the exclusion of alien pest fish at the natural and artificial barriers in the stream. There are 15 pools within Coppabella Creek greater than 1 m deep where high priority on-ground works should be implemented (Table 6). The first step in the conservation strategy requires that the existing artificial barrier in reach 20, barrier # 2 (Figure 9), should be maintained and or enhanced to prevent redfin perch and other pest fish from invading southern pygmy perch habitat. Secondly, as it has been demonstrated previously that southern pygmy perch have a close association with aquatic vegetation (Llewellyn 1974, Cadwallader 1979, Humphries 1995, Woodward and Malone 2002), habitat works that promote the retention and rehabilitation of aquatic macrophytes will be an important component of a management regime to conserve and enhance southern pygmy perch populations. On-ground works required to achieve this include:

- Exclusion of livestock from the riparian zone of each refuge pool.
- Planting of aquatic macrophytes in those remnant pools where macrophyte beds are absent (using locally collected cuttings and/or seed-stock).
- Willow removal.
- Re-establishment of native riparian vegetation. However, revegetation should be controlled in order to limit the amount of shading of the stream. Too dense a canopy resulting from intensive re-planting or uncontrolled re-growth could inhibit the beneficial growth of aquatic macrophyte beds (Maridet *et al.* 1998; Lyons *et al.* 2000, Growns *et al.* 2003).

Water levels within these 15 priority sites should be monitored frequently during subsequent drought events to ensure the persistence of the remnant population of pygmy perch into the future in the face of current changes in land-use in the catchment and longer term impacts of climate

change. If total drying of priority refuge sites is considered likely, action should be taken to rescue those southern pygmy perch present.

Those southern pygmy perch rescued from drying pools in Coppabella Creek in February and March 2009 and housed in an outdoor earthen pond at the Narrandera Fisheries Centre recruited over the spring/summer period whilst in captivity. It is anticipated that around 5,000 individuals are now in captivity. Given that our findings suggest that the Coppabella Creek population is somewhat resilient to drought, it is not a necessity that the captive fish be returned to their point of capture now that drought conditions have eased. An alternative course of action would be to identify an independent release location elsewhere in the Murray catchment that provides suitable habitat conditions. If a waterway with a limited population of alien pest species (perhaps with a fish passage barrier excluding their colonisation) and an abundance of aquatic macrophyte growth can be located, this strategy has the advantage that an additional population can be established that is independent of those already existing in Coppabella Creek and Billabong Creek. In the event of the unfortunate loss of either of these two remnant populations, the newly created population could ensure the continued presence of southern pygmy perch in the catchment.

Therefore, in addition to the recommended on-ground works to conserve the 15 critical drought refuge pools within Coppabella Creek, we also recommend that the local knowledge of the CMA's catchment officers, and the communication networks established by the CMA be utilised to identify a short list of waterways within the Murray CMA area that may be suitable for establishment of additional southern pygmy perch populations. I&I NSW can then review the list, identify the best potential release locations based on habitat characteristics and undertake releases. These reaches can be populated with those fish rescued from Coppabella Creek in 2009 and subsequently bred at the Narrandera Fisheries Centre or with fish rescued from shallow remnant pools in Coppabella Creek during future drought events.

**Table 6.** The location of critical drought refugia (those greater than 1 m deep) within Coppabella Creek.

Reach No.	Latitude	Longitude	Mean pool size (m <sup>2</sup> )	Maximum depth (m)
8	-35.743187	147.726910	99	1.5
10	-35.752840	147.726818	351	1.2
11	-35.762382	147.724505	1,005	1.5
12	-35.758813	147.721247	270	1.6
13	-35.760524	147.710381	168	1.2
14	-35.761148	147.708920	245	1.1
14	-35.761950	147.709741	227	1.5
14	-35.763463	147.710825	215	1.2
15	-35.766938	147.710730	2,120	1.6
15	-35.769919	147.708973	977	1.3
15	-35.771258	147.709496	754	1.7
16	-35.778855	147.707789	108	1.4
16	-35.777122	147.706634	638	1.4
18	-35.778186	147.703675	1,190	1.2
18	-35.780246	147.699232	181	1.2



**Figure 9.** An artificial barrier on Coppabella Creek (-35.79412S 147.69676E) which is believed to exclude redfin perch from 73 km of habitat occupied by southern pygmy perch.

#### **4.3. Summary of activities required to conserve populations of Macquarie perch and southern pygmy perch in the upper Murray catchment**

##### **4.3.1. *Mannus Creek and Macquarie perch***

- Instream and riparian habitat rehabilitation works downstream of Bogandyera Nature Reserve to increase the amount of habitat available to the population.
- Explore and implement potential pest fish management actions – especially those that reduce the abundance of predatory redfin perch.
- Negotiate and facilitate environmental flow releases from Lake Mannus leading up to and during the spawning season to promote recruitment of Macquarie perch.
- Prevent/reverse inbreeding depression and loss of genetic diversity by translocating genetically appropriate Macquarie perch from elsewhere (e.g., from Dartmouth or Cataract Dams) into Mannus Creek in order to insure against any further genetic deterioration of the population and to promote their rate of population recovery.

#### 4.3.2. *Coppabella Creek and southern pygmy perch*

- Protect or enhance the habitat quality of the deepest remnant pools (see Table 6).
- Maintain the exclusion of alien pest fish at the natural and artificial barriers in the stream. Especially the artificial barrier in reach 20 (barrier # 2), which currently prevents redfin perch and other pest fish from invading southern pygmy perch habitat.
- Undertake habitat works that promote the retention and rehabilitation of aquatic macrophytes, including:
  - Exclusion of cattle from the riparian zone of each refuge pool.
  - Planting of aquatic macrophytes in those remnant pools where macrophyte beds are absent (using locally collected cuttings and/or seed-stock).
  - Willow removal.
  - Controlled re-establishment of native riparian vegetation.
- Monitor water levels in priority drought refugia during subsequent drought events to ensure the persistence of the remnant population. If total drying of priority refuge sites is considered likely, action should be taken to rescue those southern pygmy perch present.
- Identify potential independent release locations elsewhere in the Murray catchment that provide suitable habitat conditions for rescued and/or captive bred southern pygmy perch.

## 5. REFERENCES

- Cadwallader, P.L. (1977). J.O. Langtry's 1949 – 1950 Murray River investigations. Ministry for Conservation, Fisheries and Wildlife Division, East Melbourne.
- Cadwallader, P.L. (1978). Some causes of the decline in range and abundance of native fish in the Murray-Darling River system. *Proceedings of the Royal Society of Victoria*, **90**: 211–224.
- Cadwallader, P.L. (1979). Distribution of native and introduced fish in the Seven Creeks River system, Victoria. *Australian Journal of Ecology*, **4**: 361–385.
- Cadwallader, P.L. (1982). Past and present distributions and translocations of Macquarie perch *Macquaria australasica* (Pisces: Percichthyidae), with particular reference to Victoria. *Royal Society of Victoria*, **93**: 23–30.
- Davies, P.E., Harris, J.H., Hillman, T.J., Walker, K.F. (2008). SRA Report 1: A Report on the Ecological Health of Rivers in the Murray-Darling Basin, 2004 – 2007. Independent Sustainable Rivers Audit Group for the Murray-Darling Basin Ministerial Council. MDBC Publication No. 16/08.
- DeFries, R. and Eshleman, K.N. (2004). Land-use change and hydrologic processes: a major focus for the future. *Hydrological Processes*, **18**: 2183–2186.
- Douglas, J.W. (2002) Observations on aspects of Macquarie Perch *Macquaria australasica* (Cuvier) spawning, natural recruitment and selected population attributes in Lake Dartmouth and the Mitta Mitta River between 1994 and 1998. Marine and Freshwater Resources Institute Freshwater Fisheries Report No. 02/7, Marine and Freshwater Resources Institute, Department of Natural Resources and Environment, Victoria.
- Douglas, J., Giles, A. and Strongman, R. (2002). Lake Dartmouth Multi-species Fishery Assessment. Marine and Freshwater Resources Institute Freshwater Fisheries Report No. 02/2. Marine and Freshwater Resources Institute, Snobs Creek.
- Faulks, L.K., Gilligan, D.M. and Beheregaray, L.B. (2010). Evolution and maintenance of divergent lineages in an endangered freshwater fish, *Macquaria australasica*. *Conservation Genetics*, **11**: 921–934.
- Frankham, R., Ballou, J.D. and Briscoe, D.A. (2002). *Introduction to Conservation Genetics*. Cambridge University Press, Cambridge.
- Gilligan, D.M., McGarry, T. and Carter, S. (2010). A scientific approach to developing habitat rehabilitation strategies in aquatic environments: A case study on the endangered Macquarie perch (*Macquaria australasica*) in the Lachlan catchment. Industry & Investment NSW – Fisheries Final Report Series No. 128. Industry & Investment NSW, Cronulla. 61pp.
- Growns, I., Gehrke, P.C., Astles, K.L. and Pollard, D.A. (2003). A comparison of fish assemblages associated with different riparian vegetation types in the Hawkesbury-Nepean River system. *Fisheries Management and Ecology*, **10**: 209–220.
- Hammer, M., Wedderburn, S. and van Weenen, J. (2009). Action plan for South Australian freshwater fishes. Native Fish Australia (SA) Inc., Adelaide.

- Harris, J., Bowling, L., Keller, R., Kress, J., Lake, P.S. and McPhail, D.C. (2006). The Tooma River project – Interdisciplinary probes into ill-defined and unpredictable contamination. Technical Report. CRC for Freshwater Ecology, Canberra.
- Humphries, P. (1995). Life history, food and habitat of the southern pygmy perch, *Nannoperca australis*, in the Macquarie River, Tasmania. *Marine and Freshwater Research*, **46**: 1156–1169.
- Ingram, B.A., Douglas, J.W. and Lintermans, M. (2000). Threatened fishes of the world: *Macquaria australasica* Cuvier, 1830 (Percichthyidae). *Environmental Biology of Fishes*, **59**: 68.
- Koehn J.D., Doeg, T.J., Harrington, D.J. and Milledge, G.A. (1995). The effects of Dartmouth Dam on the Aquatic Fauna of the Mitta Mitta River. Unpublished report to the Murray-Darling Basin Commission. Department of Conservation and Natural Resources, Melbourne.
- Kuiter, R.H., Humphries, P.A. and Arthington, A.H. (1996). Family Nannopercidae: Pygmy perches. Pages 168 – 175 in R. McDowall (ed.). *Freshwater Fishes of South-Eastern Australia*. Reed Books, Australia.
- Lake, J.S. (1967). Freshwater fishes of the Murray-Darling River. New South Wales State Fisheries Bulletin **7**: 1–48.
- Lake J.S. (1971). *Freshwater fishes and rivers of Australia*. Thomas Nelson Limited, Melbourne.
- Llewellyn, L.C. (1974). Spawning, development and distribution of southern pigmy perch *Nannoperca australis australis* Gunther from Inland waters in Eastern Australia. *Australian Journal of Marine and Freshwater Research*, **25**: 121–149.
- Lloyd, L.N. and Walker, K.F. (1986). Distribution and conservation status of small freshwater fish in the River Murray, South Australia. *Transactions of the Royal Society of South Australia*, **100**: 49–57.
- Lyons, J., Trimble, S.W. and Paine, L.K. (2000). Grass versus trees: managing riparian areas to benefit streams of central North America.. *Journal of the American Water Resources Association*, **36**: 919–930.
- Maridet, L., Wasson, J., Philippe, M., Amoros, C. and Naiman, R.J. (1998). Trophic structure of three streams with contrasting riparian vegetation and geomorphology. *Archiv fur Hydrobiologie*, **144**: 61–85.
- MDBC (2008). Sustainable Rivers Audit Protocols: Approved Manual for Implementation Period 5 2008–09. Murray-Darling Basin Commission, Canberra.
- Morris, S.A., Pollard, D.A., Gehrke, P.C. and Pogonoski, J.J. (2001). Threatened and potentially threatened freshwater fishes of coastal New South Wales and the Murray–Darling Basin. Report to Fisheries Action Program and World Wide Fund for Nature by NSW Fisheries, Cronulla.
- Pratt, B. (1979). *The Canberra Fisherman*. ANU Press, Canberra.
- Reid, D.D., Harris, J.H. and Chapman, D.J. (1997). NSW Inland Commercial Fishery data analysis. FRDC Project No. 94/027, NSW Fisheries, Cronulla.

- Stein, J.L., Hutchison, M.F., Stein, J.A. (2009) *Development of a continent-wide spatial framework for the ecohydrological classification*. Australian National University, Canberra, Australia.
- Tonkin, Z., Lyon, J. and Pickworth, A. (2009). An assessment of spawning stocks, reproductive behaviour and habitat use of Macquarie Perch *Macquaria australasica* in Lake Dartmouth, Victoria. Arthur Rylah Institute for Environmental Research. Technical report series No. 188. Department of Sustainability and Environment, Heidelberg, Victoria.
- Trueman, W. (2007). Some recollections of native fish in the Murray-Darling system with special reference to the tout cod *Maccullochella macquariensis*. Interim report to Native Fish Australia.
- Woodward, G.M.A. and Malone, B.S. (2002). Patterns of abundance and habitat use by *Nannoperca obscura* (Yarra pygmy perch) and *Nannoperca australis* (southern pygmy perch). *Proceedings of the Royal Society of Victoria*, **114**: 61–72.
- Zhang, L., Dawes, W.R. and Walker, G.R. (2001). Response of mean annual evapotranspiration to vegetation changes at catchment scale. *Water Resources Research*, **37**: 701–708.

**Other titles in this series:****ISSN 1440-3544 (NSW Fisheries Final Report Series)**

- No. 1 Andrew, N.L., Graham, K.J., Hodgson, K.E. and Gordon, G.N.G., 1998. Changes after 20 years in relative abundance and size composition of commercial fishes caught during fishery independent surveys on SEF trawl grounds.
- No. 2 Virgona, J.L., Deguara, K.L., Sullings, D.J., Halliday, I. and Kelly, K., 1998. Assessment of the stocks of sea mullet in New South Wales and Queensland waters.
- No. 3 Stewart, J., Ferrell, D.J. and Andrew, N.L., 1998. Ageing Yellowtail (*Trachurus novaezelandiae*) and Blue Mackerel (*Scomber australasicus*) in New South Wales.
- No. 4 Pethebridge, R., Lugg, A. and Harris, J., 1998. Obstructions to fish passage in New South Wales South Coast streams. 70pp.
- No. 5 Kennelly, S.J. and Broadhurst, M.K., 1998. Development of by-catch reducing prawn-trawls and fishing practices in NSW's prawn-trawl fisheries (and incorporating an assessment of the effect of increasing mesh size in fish trawl gear). 18pp + appendices.
- No. 6 Allan, G.L. and Rowland, S.J., 1998. Fish meal replacement in aquaculture feeds for silver perch. 237pp + appendices.
- No. 7 Allan, G.L., 1998. Fish meal replacement in aquaculture feeds: subprogram administration. 54pp + appendices.
- No. 8 Heasman, M.P., O'Connor, W.A. and O'Connor, S.J., 1998. Enhancement and farming of scallops in NSW using hatchery produced seedstock. 146pp.
- No. 9 Nell, J.A., McMahon, G.A. and Hand, R.E., 1998. Tetraploidy induction in Sydney rock oysters. 25pp.
- No. 10 Nell, J.A. and Maguire, G.B., 1998. Commercialisation of triploid Sydney rock and Pacific oysters. Part 1: Sydney rock oysters. 122pp.
- No. 11 Watford, F.A. and Williams, R.J., 1998. Inventory of estuarine vegetation in Botany Bay, with special reference to changes in the distribution of seagrass. 51pp.
- No. 12 Andrew, N.L., Worthington D.G., Brett, P.A. and Bentley N., 1998. Interactions between the abalone fishery and sea urchins in New South Wales.
- No. 13 Jackson, K.L. and Ogburn, D.M., 1999. Review of depuration and its role in shellfish quality assurance. 77pp.
- No. 14 Fielder, D.S., Bardsley, W.J. and Allan, G.L., 1999. Enhancement of Mulloway (*Argyrosomus japonicus*) in intermittently opening lagoons. 50pp + appendices.
- No. 15 Otway, N.M. and Macbeth, W.G., 1999. The physical effects of hauling on seagrass beds. 86pp.
- No. 16 Gibbs, P., McVea, T. and Loudon, B., 1999. Utilisation of restored wetlands by fish and invertebrates. 142pp.
- No. 17 Ogburn, D. and Ruello, N., 1999. Waterproof labelling and identification systems suitable for shellfish and other seafood and aquaculture products. Whose oyster is that? 50pp.
- No. 18 Gray, C.A., Pease, B.C., Stringfellow, S.L., Raines, L.P. and Walford, T.R., 2000. Sampling estuarine fish species for stock assessment. Includes appendices by D.J. Ferrell, B.C. Pease, T.R. Walford, G.N.G. Gordon, C.A. Gray and G.W. Liggins. 194pp.
- No. 19 Otway, N.M. and Parker, P.C., 2000. The biology, ecology, distribution, abundance and identification of marine protected areas for the conservation of threatened Grey Nurse Sharks in south east Australian waters. 101pp.
- No. 20 Allan, G.L. and Rowland, S.J., 2000. Consumer sensory evaluation of silver perch cultured in ponds on meat meal based diets. 21pp + appendices.
- No. 21 Kennelly, S.J. and Scandol, J. P., 2000. Relative abundances of spanner crabs and the development of a population model for managing the NSW spanner crab fishery. 43pp + appendices.
- No. 22 Williams, R.J., Watford, F.A. and Balashov, V., 2000. Kooragang Wetland Rehabilitation Project: History of changes to estuarine wetlands of the lower Hunter River. 82pp.
- No. 23 Survey Development Working Group, 2000. Development of the National Recreational and Indigenous Fishing Survey. Final Report to Fisheries Research and Development Corporation. (Volume 1 – 36pp + Volume 2 – attachments).
- No.24 Rowling, K.R and Raines, L.P., 2000. Description of the biology and an assessment of the fishery of Silver Trevally *Pseudocaranx dentex* off New South Wales. 69pp.
- No. 25 Allan, G.L., Jantrarotai, W., Rowland, S., Kosuturak, P. and Booth, M., 2000. Replacing fishmeal in aquaculture diets. 13pp.



- No. 26 Gehrke, P.C., Gilligan, D.M. and Barwick, M., 2001. Fish communities and migration in the Shoalhaven River – Before construction of a fishway. 126pp.
- No. 27 Rowling, K.R. and Makin, D.L., 2001. Monitoring of the fishery for Gemfish *Rexea solandri*, 1996 to 2000. 44pp.
- No. 28 Otway, N.M., 1999. Identification of candidate sites for declaration of aquatic reserves for the conservation of rocky intertidal communities in the Hawkesbury Shelf and Batemans Shelf Bioregions. 88pp.
- No. 29 Heasman, M.P., Goard, L., Diemar, J. and Callinan, R., 2000. Improved Early Survival of Molluscs: Sydney Rock Oyster (*Saccostrea glomerata*). 63pp.
- No. 30 Allan, G.L., Dignam, A and Fielder, S., 2001. Developing Commercial Inland Saline Aquaculture in Australia: Part 1. R&D Plan.
- No. 31 Allan, G.L., Banens, B. and Fielder, S., 2001. Developing Commercial Inland Saline Aquaculture in Australia: Part 2. Resource Inventory and Assessment. 33pp.
- No. 32 Bruce, A., Grown, I. and Gehrke, P., 2001. Woronora River Macquarie Perch Survey. 116pp.
- No. 33 Morris, S.A., Pollard, D.A., Gehrke, P.C. and Pogonoski, J.J., 2001. Threatened and Potentially Threatened Freshwater Fishes of Coastal New South Wales and the Murray-Darling Basin. 177pp.
- No. 34 Heasman, M.P., Sushames, T.M., Diemar, J.A., O'Connor, W.A. and Foulkes, L.A., 2001. Production of Micro-algal Concentrates for Aquaculture Part 2: Development and Evaluation of Harvesting, Preservation, Storage and Feeding Technology. 150pp + appendices.
- No. 35 Stewart, J. and Ferrell, D.J., 2001. Mesh selectivity in the NSW demersal trap fishery. 86pp.
- No. 36 Stewart, J., Ferrell, D.J., van der Walt, B., Johnson, D. and Lowry, M., 2001. Assessment of length and age composition of commercial kingfish landings. 49pp.
- No. 37 Gray, C.A. and Kennelly, S.J., 2001. Development of discard-reducing gears and practices in the estuarine prawn and fish haul fisheries of NSW. 151pp.
- No. 38 Murphy, J.J., Lowry, M.B., Henry, G.W. and Chapman, D., 2002. The Gamefish Tournament Monitoring Program – 1993 to 2000. 93pp.
- No. 39 Kennelly, S.J. and McVea, T.A. (Ed), 2002. Scientific reports on the recovery of the Richmond and Macleay Rivers following fish kills in February and March 2001. 325pp.
- No. 40 Pollard, D.A. and Pethebridge, R.L., 2002. Report on Port of Botany Bay Introduced Marine Pest Species Survey. 69pp.
- No. 41 Pollard, D.A. and Pethebridge, R.L., 2002. Report on Port Kembla Introduced Marine Pest Species Survey. 72pp.
- No. 42 O'Connor, W.A, Lawler, N.F. and Heasman, M.P., 2003. Trial farming the akoya pearl oyster, *Pinctada imbricata*, in Port Stephens, NSW. 170pp.
- No. 43 Fielder, D.S. and Allan, G.L., 2003. Improving fingerling production and evaluating inland saline water culture of snapper, *Pagrus auratus*. 62pp.
- No. 44 Astles, K.L., Winstanley, R.K., Harris, J.H. and Gehrke, P.C., 2003. Experimental study of the effects of cold water pollution on native fish. 55pp.
- No. 45 Gilligan, D.M., Harris, J.H. and Mallen-Cooper, M., 2003. Monitoring changes in the Crawford River fish community following replacement of an effective fishway with a vertical-slot fishway design: Results of an eight year monitoring program. 80pp.
- No. 46 Pollard, D.A. and Rankin, B.K., 2003. Port of Eden Introduced Marine Pest Species Survey. 67pp.
- No. 47 Otway, N.M., Burke, A.L., Morrison, N.S. and Parker, P.C., 2003. Monitoring and identification of NSW Critical Habitat Sites for conservation of Grey Nurse Sharks. 62pp.
- No. 48 Henry, G.W. and Lyle, J.M. (Ed), 2003. The National Recreational and Indigenous Fishing Survey. 188 pp.
- No. 49 Nell, J.A., 2003. Selective breeding for disease resistance and fast growth in Sydney rock oysters. 44pp. (Also available – a CD-Rom published in March 2004 containing a collection of selected manuscripts published over the last decade in peer-reviewed journals).
- No. 50 Gilligan, D. and Schiller, S., 2003. Downstream transport of larval and juvenile fish. 66pp.
- No. 51 Liggins, G.W., Scandol, J.P. and Kennelly, S.J., 2003. Recruitment of Population Dynamacist. 44pp.
- No. 52 Steffe, A.S. and Chapman, J.P., 2003. A survey of daytime recreational fishing during the annual period, March 1999 to February 2000, in Lake Macquarie, New South Wales. 124pp.
- No. 53 Barker, D. and Otway, N., 2003. Environmental assessment of zinc coated wire mesh sea cages in Botany Bay NSW. 36pp.
- No. 54 Grown, I., Astles, A. and Gehrke, P., 2003. Spatial and temporal variation in composition of riverine fish communities. 24pp.

- No. 55 Gray, C. A., Johnson, D.D., Young, D.J. and Broadhurst, M. K., 2003. Bycatch assessment of the Estuarine Commercial Gill Net Fishery in NSW. 58pp.
- No. 56 Worthington, D.G. and Blount, C., 2003. Research to develop and manage the sea urchin fisheries of NSW and eastern Victoria. 182pp.
- No. 57 Baumgartner, L.J., 2003. Fish passage through a Deelder lock on the Murrumbidgee River, Australia. 34pp.
- No. 58 Allan, G.L., Booth, M.A., David A.J. Stone, D.A.J. and Anderson, A.J., 2004. Aquaculture Diet Development Subprogram: Ingredient Evaluation. 171pp.
- No. 59 Smith, D.M., Allan, G.L. and Booth, M.A., 2004. Aquaculture Diet Development Subprogram: Nutrient Requirements of Aquaculture Species. 220pp.
- No. 60 Barlow, C.G., Allan, G.L., Williams, K.C., Rowland, S.J. and Smith, D.M., 2004. Aquaculture Diet Development Subprogram: Diet Validation and Feeding Strategies. 197pp.
- No. 61 Heasman, M.H., 2004. Sydney Rock Oyster Hatchery Workshop 8 – 9 August 2002, Port Stephens, NSW. 115pp.
- No. 62 Heasman, M., Chick, R., Savva, N., Worthington, D., Brand, C., Gibson, P. and Diemar, J., 2004. Enhancement of populations of abalone in NSW using hatchery-produced seed. 269pp.
- No. 63 Otway, N.M. and Burke, A.L., 2004. Mark-recapture population estimate and movements of Grey Nurse Sharks. 53pp.
- No. 64 Creese, R.G., Davis, A.R. and Glasby, T.M., 2004. Eradicating and preventing the spread of the invasive alga *Caulerpa taxifolia* in NSW. 110pp.
- No. 65 Baumgartner, L.J., 2004. The effects of Balranald Weir on spatial and temporal distributions of lower Murrumbidgee River fish assemblages. 30pp.
- No. 66 Heasman, M., Diggles, B.K., Hurwood, D., Mather, P., Pirozzi, I. and Dworjanyn, S., 2004. Paving the way for continued rapid development of the flat (angasi) oyster (*Ostrea angasi*) farming in New South Wales. 40pp.

**ISSN 1449-9967 (NSW Department of Primary Industries – Fisheries Final Report Series)**

- No. 67 Kroon, F.J., Bruce, A.M., Housefield, G.P. and Creese, R.G., 2004. Coastal floodplain management in eastern Australia: barriers to fish and invertebrate recruitment in acid sulphate soil catchments. 212pp.
- No. 68 Walsh, S., Copeland, C. and Westlake, M., 2004. Major fish kills in the northern rivers of NSW in 2001: Causes, Impacts & Responses. 55pp.
- No. 69 Pease, B.C. (Ed), 2004. Description of the biology and an assessment of the fishery for adult longfinned eels in NSW. 168pp.
- No. 70 West, G., Williams, R.J. and Laird, R., 2004. Distribution of estuarine vegetation in the Parramatta River and Sydney Harbour, 2000. 37pp.
- No. 71 Broadhurst, M.K., Macbeth, W.G. and Wooden, M.E.L., 2005. Reducing the discarding of small prawns in NSW's commercial and recreational prawn fisheries. 202pp.
- No. 72. Graham, K.J., Lowry, M.B. and Walford, T.R., 2005. Carp in NSW: Assessment of distribution, fishery and fishing methods. 88pp.
- No. 73 Stewart, J., Hughes, J.M., Gray, C.A. and Walsh, C., 2005. Life history, reproductive biology, habitat use and fishery status of eastern sea garfish (*Hyporhamphus australis*) and river garfish (*H. regularis ardelio*) in NSW waters. 180pp.
- No. 74 Grows, I. and Gehrke, P., 2005. Integrated Monitoring of Environmental Flows: Assessment of predictive modelling for river flows and fish. 33pp.
- No. 75 Gilligan, D., 2005. Fish communities of the Murrumbidgee catchment: Status and trends. 138pp.
- No. 76 Ferrell, D.J., 2005. Biological information for appropriate management of endemic fish species at Lord Howe Island. 18 pp.
- No. 77 Gilligan, D., Gehrke, P. and Schiller, C., 2005. Testing methods and ecological consequences of large-scale removal of common carp. 46pp.
- No. 78 Boys, C.A., Esslemont, G. and Thoms, M.C., 2005. Fish habitat and protection in the Barwon-Darling and Paroo Rivers. 118pp.
- No. 79 Steffe, A.S., Murphy, J.J., Chapman, D.J. and Gray, C.C., 2005. An assessment of changes in the daytime recreational fishery of Lake Macquarie following the establishment of a 'Recreational Fishing Haven'. 103pp.
- No. 80 Gannassin, C. and Gibbs, P., 2005. Broad-Scale Interactions Between Fishing and Mammals, Reptiles and Birds in NSW Marine Waters. 171pp.

- No. 81 Steffe, A.S., Murphy, J.J., Chapman, D.J., Barrett, G.P. and Gray, C.A., 2005. An assessment of changes in the daytime, boat-based, recreational fishery of the Tuross Lake estuary following the establishment of a 'Recreational Fishing Haven'. 70pp.
- No. 82 Silberschnieder, V. and Gray, C.A., 2005. Arresting the decline of the commercial and recreational fisheries for mullocky (*Argyrosomus japonicus*). 71pp.
- No. 83 Gilligan, D., 2005. Fish communities of the Lower Murray-Darling catchment: Status and trends. 106pp.
- No. 84 Baumgartner, L.J., Reynoldson, N., Cameron, L. and Stanger, J., 2006. Assessment of a Dual-frequency Identification Sonar (DIDSON) for application in fish migration studies. 33pp.
- No. 85 Park, T., 2006. FishCare Volunteer Program Angling Survey: Summary of data collected and recommendations. 41pp.
- No. 86 Baumgartner, T., 2006. A preliminary assessment of fish passage through a Denil fishway on the Edward River, Australia. 23pp.
- No. 87 Stewart, J., 2007. Observer study in the Estuary General sea garfish haul net fishery in NSW. 23pp.
- No. 88 Faragher, R.A., Pogonoski, J.J., Cameron, L., Baumgartner, L. and van der Walt, B., 2007. Assessment of a stocking program: Findings and recommendations for the Snowy Lakes Trout Strategy. 46pp.
- No. 89 Gilligan, D., Rolls, R., Merrick, J., Lintermans, M., Duncan, P. and Kohen, J., 2007. Scoping knowledge requirements for Murray crayfish (*Euastacus armatus*). Final report to the Murray Darling Basin Commission for Project No. 05/1066 NSW 103pp.
- No. 90 Kelleway, J., Williams, R.J. and Allen, C.B., 2007. An assessment of the saltmarsh of the Parramatta River and Sydney Harbour. 100pp.
- No. 91 Williams, R.J. and Thiebaud, I., 2007. An analysis of changes to aquatic habitats and adjacent land-use in the downstream portion of the Hawkesbury Nepean River over the past sixty years. 97pp.
- No. 92 Baumgartner, L., Reynoldson, N., Cameron, L. and Stanger, J. The effects of selected irrigation practices on fish of the Murray-Darling Basin. 90pp.
- No. 93 Rowland, S.J., Landos, M., Callinan, R.B., Allan, G.L., Read, P., Mifsud, C., Nixon, M., Boyd, P. and Tally, P., 2007. Development of a health management strategy for the Silver Perch Aquaculture Industry. 219pp.
- No. 94 Park, T., 2007. NSW Gamefish Tournament Monitoring – Angling Research Monitoring Program. Final report to the NSW Recreational Fishing Trust. 142pp.
- No. 95 Heasman, M.P., Liu, W., Goodsell, P.J., Hurwood D.A. and Allan, G.L., 2007. Development and delivery of technology for production, enhancement and aquaculture of blacklip abalone (*Haliotis rubra*) in New South Wales. 226pp.
- No. 96 Ganassin, C. and Gibbs, P.J., 2007. A review of seagrass planting as a means of habitat compensation following loss of seagrass meadow. 41pp.
- No. 97 Stewart, J. and Hughes, J., 2008. Determining appropriate harvest size at harvest for species shared by the commercial trap and recreational fisheries in New South Wales. 282pp.
- No. 98 West, G. and Williams, R.J., 2008. A preliminary assessment of the historical, current and future cover of seagrass in the estuary of the Parramatta River. 61pp.
- No. 99 Williams, D.L. and Scandol, J.P., 2008. Review of NSW recreational fishing tournament-based monitoring methods and datasets. 83pp.
- No. 100 Allan, G.L., Heasman, H. and Bennison, S., 2008. Development of industrial-scale inland saline aquaculture: Coordination and communication of R&D in Australia. 245pp.
- No. 101 Gray, C.A. and Barnes, L.M., 2008. Reproduction and growth of dusky flathead (*Platycephalus fuscus*) in NSW estuaries. 26pp.
- No. 102 Graham, K.J., 2008. The Sydney inshore trawl-whiting fishery: codend selectivity and fishery characteristics. 153pp.
- No. 103 Macbeth, W.G., Johnson, D.D. and Gray, C.A., 2008. Assessment of a 35-mm square-mesh codend and composite square-mesh panel configuration in the ocean prawn-trawl fishery of northern New South Wales. 104pp.
- No. 104 O'Connor, W.A., Dove, M. and Finn, B., 2008. Sydney rock oysters: Overcoming constraints to commercial scale hatchery and nursery production. 119pp.
- No. 105 Glasby, T.M. and Lobb, K., 2008. Assessing the likelihoods of marine pest introductions in Sydney estuaries: A transport vector approach. 84pp.
- No. 106 Rotherham, D., Gray, C.A., Underwood, A.J., Chapman, M.G. and Johnson, D.D., 2008. Developing fishery-independent surveys for the adaptive management of NSW's estuarine fisheries. 135pp.
- No. 107 Broadhurst, M., 2008. Maximising the survival of bycatch discarded from commercial estuarine fishing gears in NSW. 192pp.

- No. 108 Gilligan, D., McLean, A. and Lugg, A., 2009. Murray Wetlands and Water Recovery Initiatives: Rapid assessment of fisheries values of wetlands prioritised for water recovery. 69pp.
- No. 109 Williams, R.J. and Thiebaud, I., 2009. Occurrence of freshwater macrophytes in the catchments of the Parramatta River, Lane Cove River and Middle Harbour Creek, 2007 – 2008. 75pp.
- No. 110 Gilligan, D., Vey, A. and Asmus, M., 2009. Identifying drought refuges in the Wakool system and assessing status of fish populations and water quality before, during and after the provision of environmental, stock and domestic flows. 56pp.

**ISSN 1837-2112 (Industry & Investment NSW – Fisheries Final Report Series)**

- No. 111 Gray, C.A., Scandol, J.P., Steffe, A.S. and Ferrell, D.J., 2009. Australian Society for Fish Biology Annual Conference & Workshop 2008: Assessing Recreational Fisheries; Current and Future Challenges. 54pp.
- No. 112 Otway, N.M. Storrie, M.T., Loudon, B.M. and Gilligan, J.J., 2009. Documentation of depth-related migratory movements, localised movements at critical habitat sites and the effects of scuba diving for the east coast grey nurse shark population. 90pp.
- No. 113 Creese, R.G., Glasby, T.M., West, G. and Gallen, C., 2009. Mapping the habitats of NSW estuaries. 95pp.
- No. 114 Macbeth, W.G., Geraghty, P.T., Peddemors, V.M. and Gray, C.A., 2009. Observer-based study of targeted commercial fishing for large shark species in waters off northern New South Wales. 82pp.
- No. 115 Scandol, J.P., Ives, M.C. and Lockett, M.M., 2009. Development of national guidelines to improve the application of risk-based methods in the scope, implementation and interpretation of stock assessments for data-poor species. 186pp.
- No. 116 Baumgartner, L., Bettanin, M., McPherson, J., Jones, M., Zampatti, B. and Kathleen Beyer., 2009. Assessment of an infrared fish counter (Vaki Riverwatcher) to quantify fish migrations in the Murray-Darling Basin. 47pp.
- No. 117 Astles, K., West, G., and Creese, R.G., 2010. Estuarine habitat mapping and geomorphic characterisation of the Lower Hawkesbury river and Pittwater estuaries. 229pp.
- No. 118 Gilligan, D., Jess, L., McLean, G., Asmus, M., Wooden, I., Hartwell, D., McGregor, C., Stuart, I., Vey, A., Jefferies, M., Lewis, B. and Bell, K., 2010. Identifying and implementing targeted carp control options for the Lower Lachlan Catchment. 126pp.
- No. 119 Montgomery, S.S., Walsh, C.T., Kesby, C.L and Johnson, D.D., 2010. Studies on the growth and mortality of school prawns. 90pp.
- No. 120 Liggins, G.W. and Upston, J., 2010. Investigating and managing the *Perkinsus*-related mortality of blacklip abalone in NSW. 182pp.
- No. 121 Knight, J., 2010. The feasibility of excluding alien redfin perch from Macquarie perch habitat in the Hawkesbury-Nepean Catchment. 53pp.
- No. 122 Ghosn, D., Steffe, A., Murphy, J., 2010. An assessment of the effort and catch of shore and boat-based recreational fishers in the Sydney Harbour estuary over the 2007/08 summer period. 60pp.
- No. 123 Rourke, M. and Gilligan, D., 2010. Population genetic structure of freshwater catfish (*Tandanus tandanus*) in the Murray-Darling Basin and coastal catchments of New South Wales: Implications for future re-stocking programs. 74pp.
- No. 124 Tynan, R., Bunter, K. and O'Connor, W., 2010. Industry Management and Commercialisation of the Sydney Rock Oyster Breeding Program. 21pp.
- No. 125 Lowry, M., Folpp, H., Gregson, M. and McKenzie, R., 2010. Assessment of artificial reefs in Lake Macquarie NSW. 47pp.
- No. 126 Howell, T. and Creese, R., 2010. Freshwater fish communities of the Hunter, Manning, Karuah and Macquarie-Tuggerah catchments: a 2004 status report. 93pp.
- No. 127 Gilligan, D., Rodgers, M., McGarry, T., Asmus, M. and Pearce, L., 2010. The distribution and abundance of two endangered fish species in the NSW Upper Murray Catchment. 34pp.